

Folder: V:\departments\Public\_Works\Civil\_Eng\Curb\_Ramp\CurbRamp\_2022\

# Curb Ramp Compliant Map

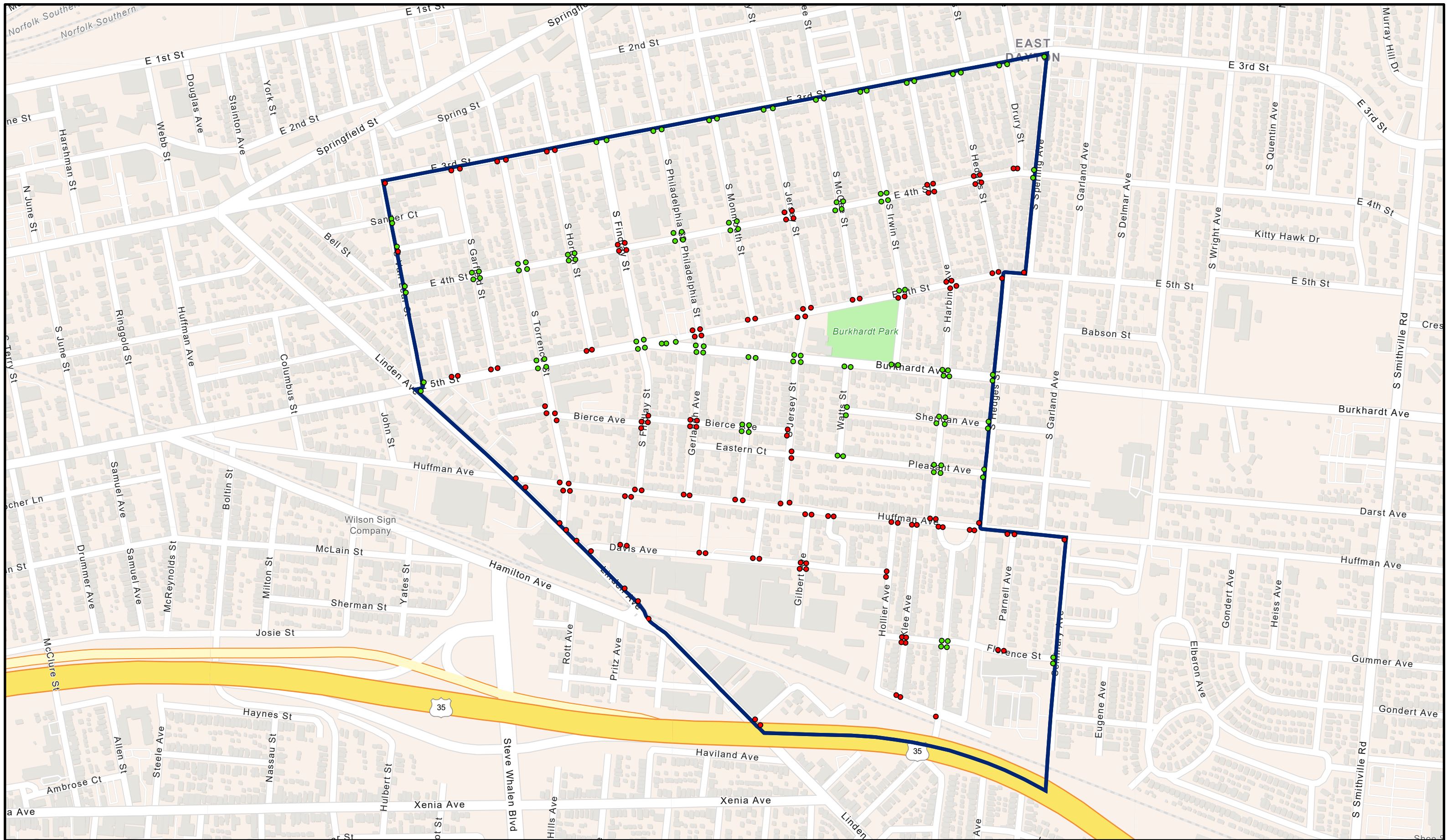
## ARLINGTON HEIGHTS



### Compliant Status

- YES
- NO
- Neighborhood





Folder: V:\departments\Public\_Works\Civil\_Eng\Curb\_Ramp\CurbRamp\_2022\

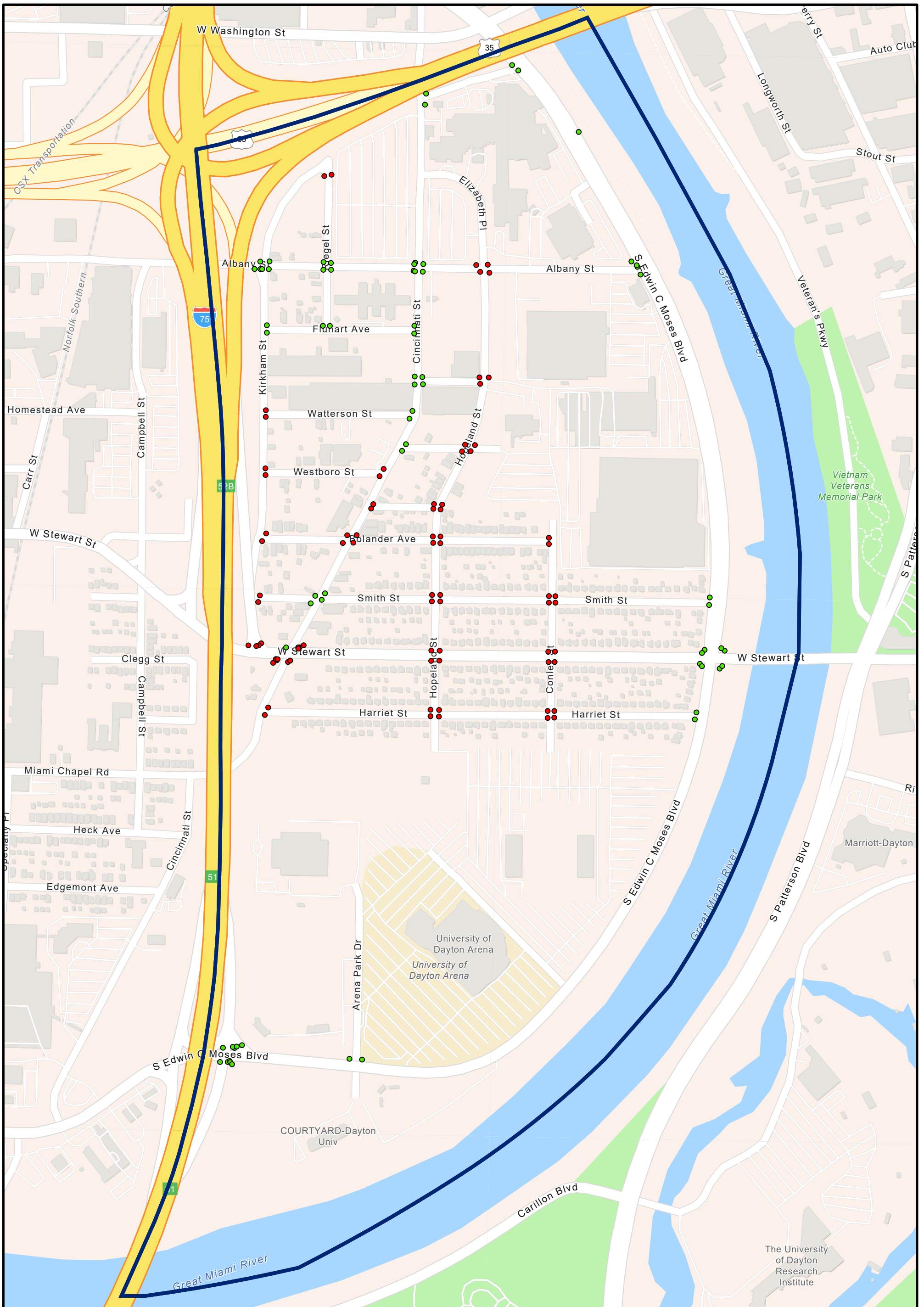
# Curb Ramp Compliant Map

## BURKHARDT

### Compliant Status

- YES
- NO
- Neighborhood





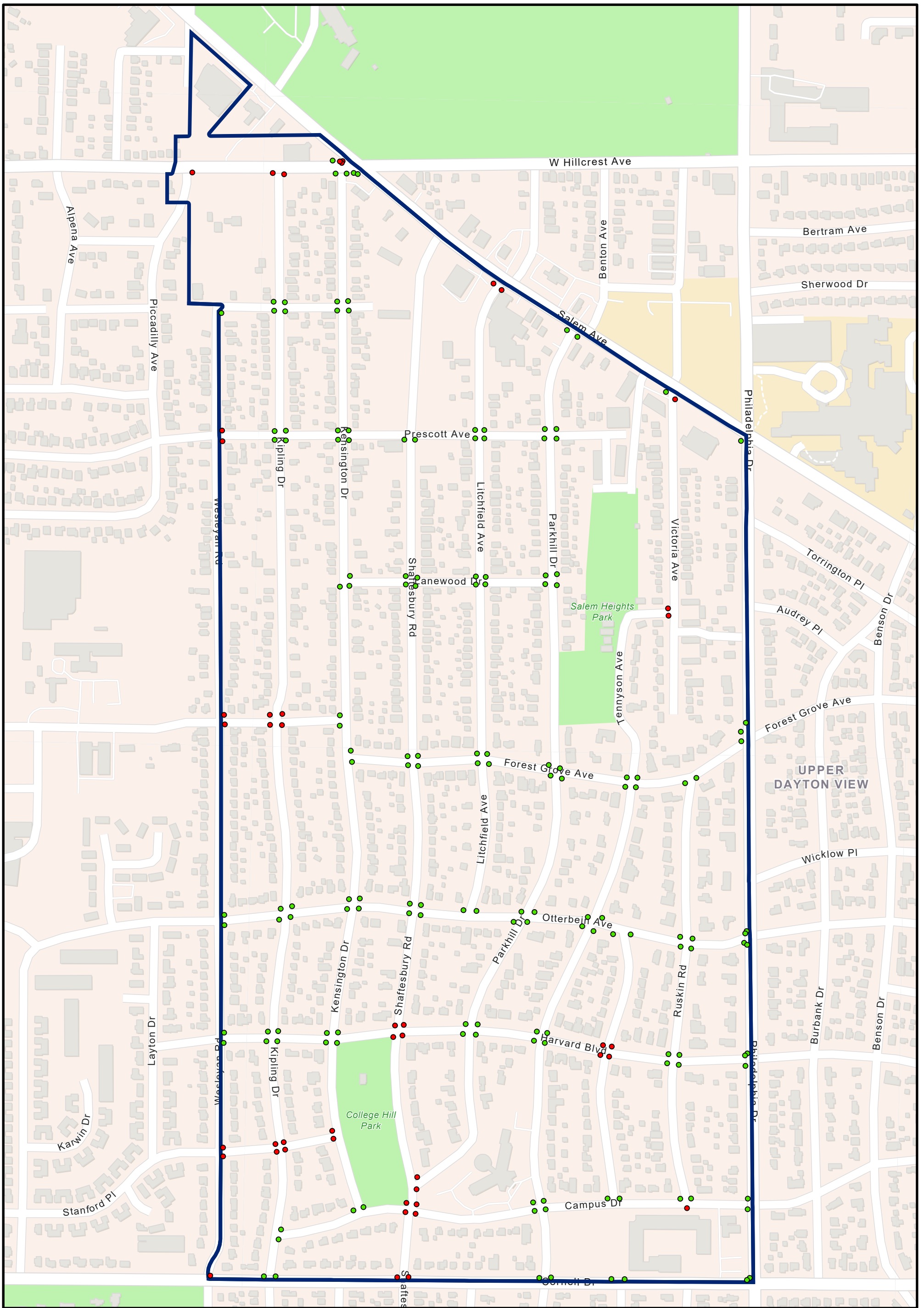
Folder: V:\departments\Public\_Works\Civil\_Eng\Curb\_Ramp\CurbRamp\_2022\

# Curb Ramp Compliant Map

## CARILLON



- Compliant Status**
- YES
  - NO
  - Neighborhood



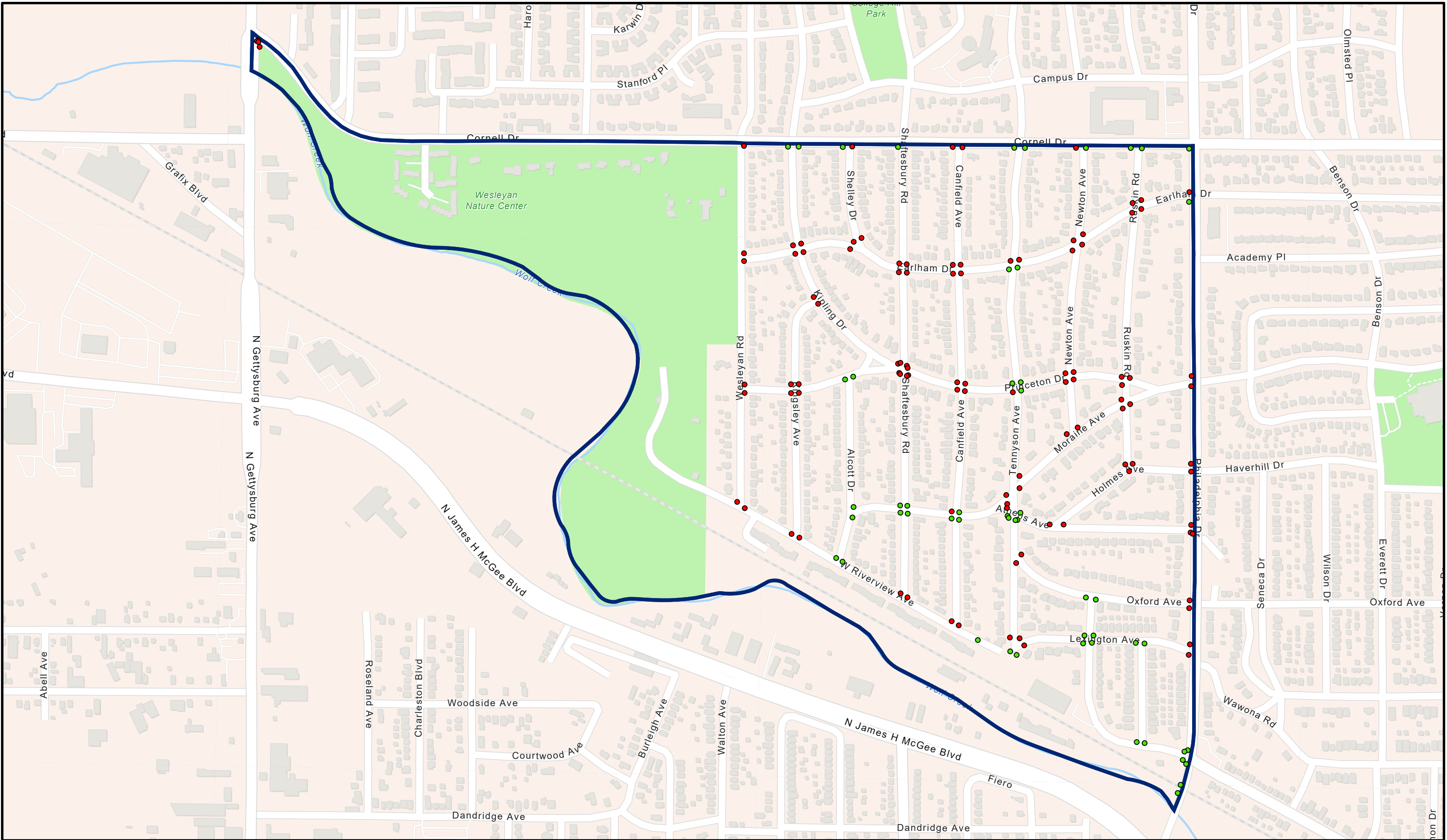
Folder: V:\departments\Public\_Works\Civil\_Eng\Curb\_Ramp\CurbRamp\_2022\

# Curb Ramp Compliant Map

## COLLEGE HILL



- Compliant Status**
- YES
  - NO
  - Neighborhood



Folder: V:\departments\Public\_Works\Civil\_Eng\Curb\_Ramp\CurbRamp\_2022\

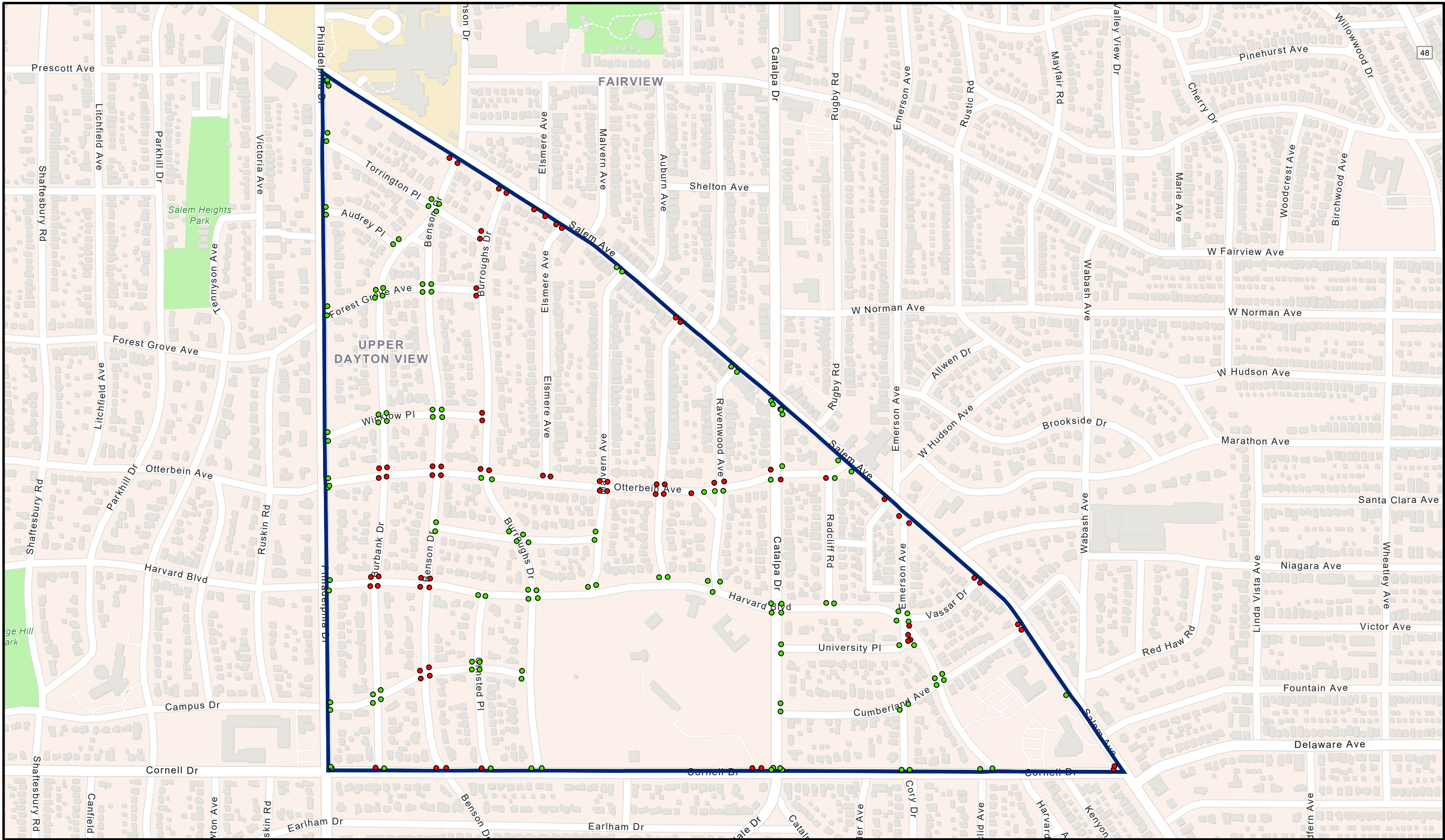
# Curb Ramp Compliant Map

## CORNELL HEIGHTS



### Compliant Status

- YES
- NO
- Neighborhood



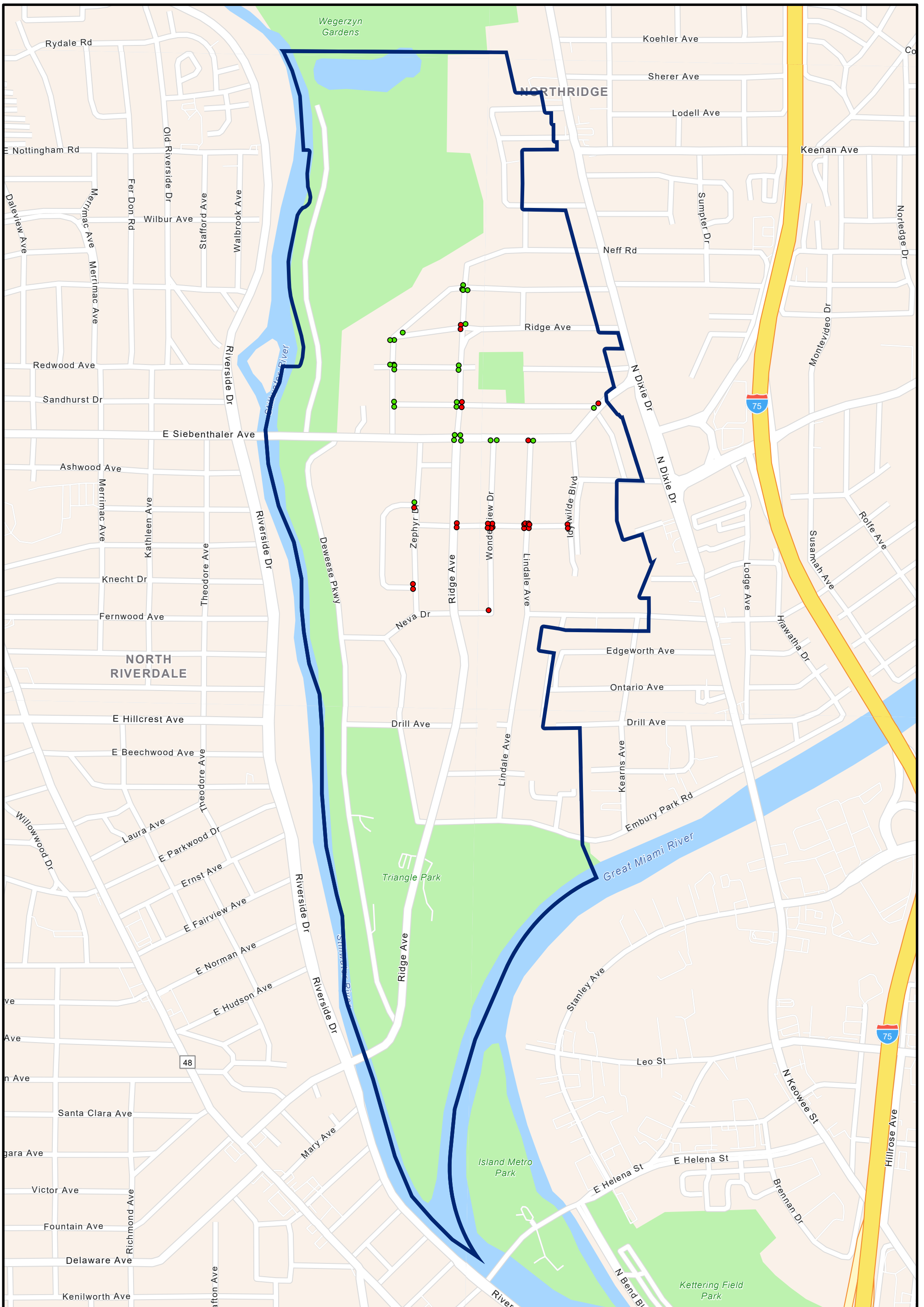
Folder: V:\departments\Public\_Works\Civil\_Eng\Curb\_Ramp\CurbRamp\_2022\

# Curb Ramp Compliant Map

## DAYTON VIEW TRIANGLE

- Compliant Status**
- YES
  - NO
  - Neighborhood





Folder: V:\departments\Public\_Works\Civil\_Eng\Curb\_Ramp\CurbRamp\_2022\

# Curb Ramp Compliant Map

## DEWEESE



### Compliant Status

● YES

● NO

Neighborhood



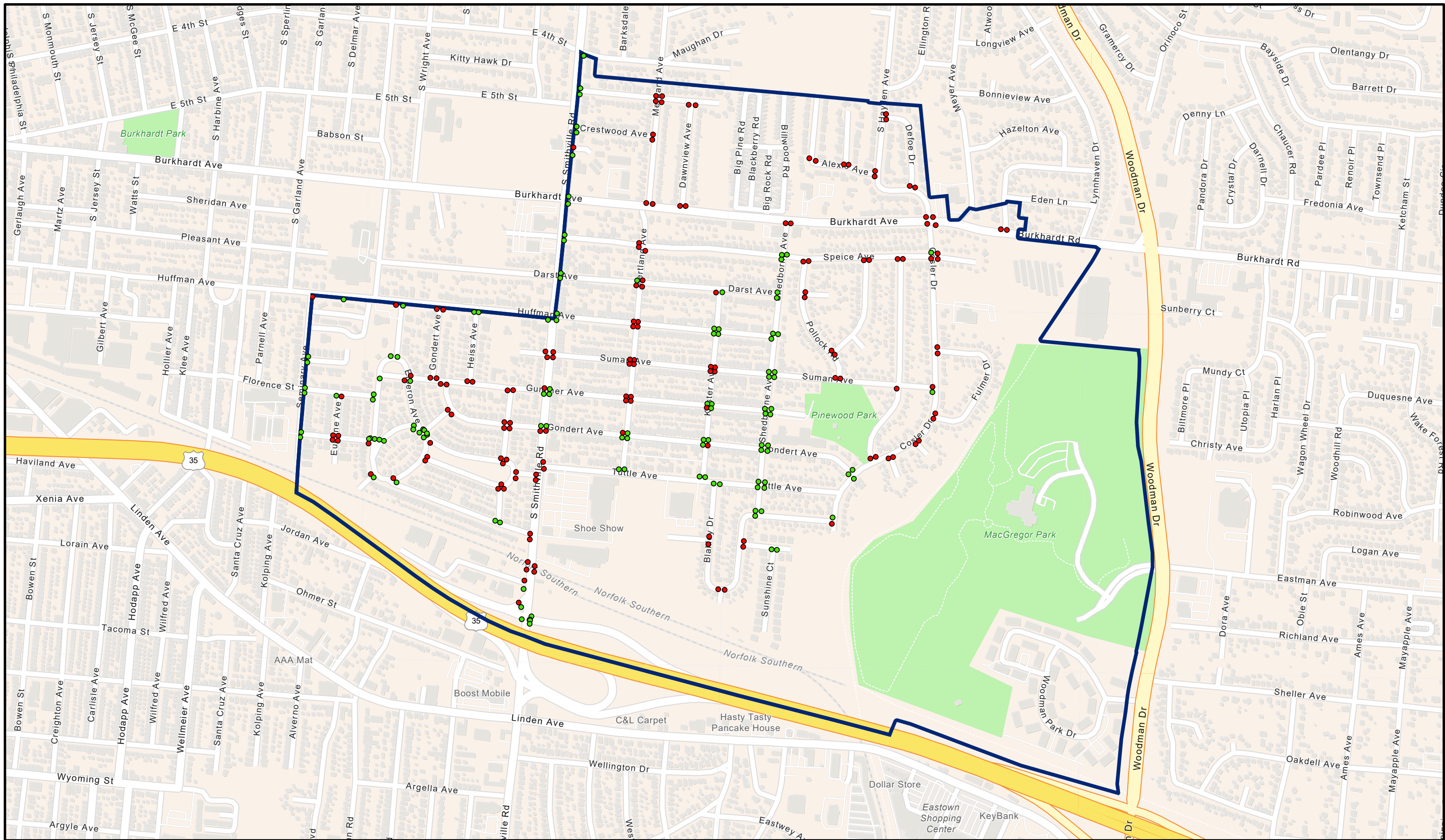
Folder: V:\departments\Public\_Works\Civil\_Eng\Curb\_Ramp\CurbRamp\_2022\

# Curb Ramp Compliant Map

## DOWNTOWN



- Compliant Status**
- YES
  - NO
  - Neighborhood



Folder: V:\departments\Public\_Works\Civil\_Eng\Curb\_Ramp\CurbRamp\_2022\

# Curb Ramp Compliant Map

## EASTERN HILLS



### Compliant Status

- YES
- NO
- Neighborhood



Folder: V:\departments\Public\_Works\Civil\_Eng\Curb\_Ramp\CurbRamp\_2022\

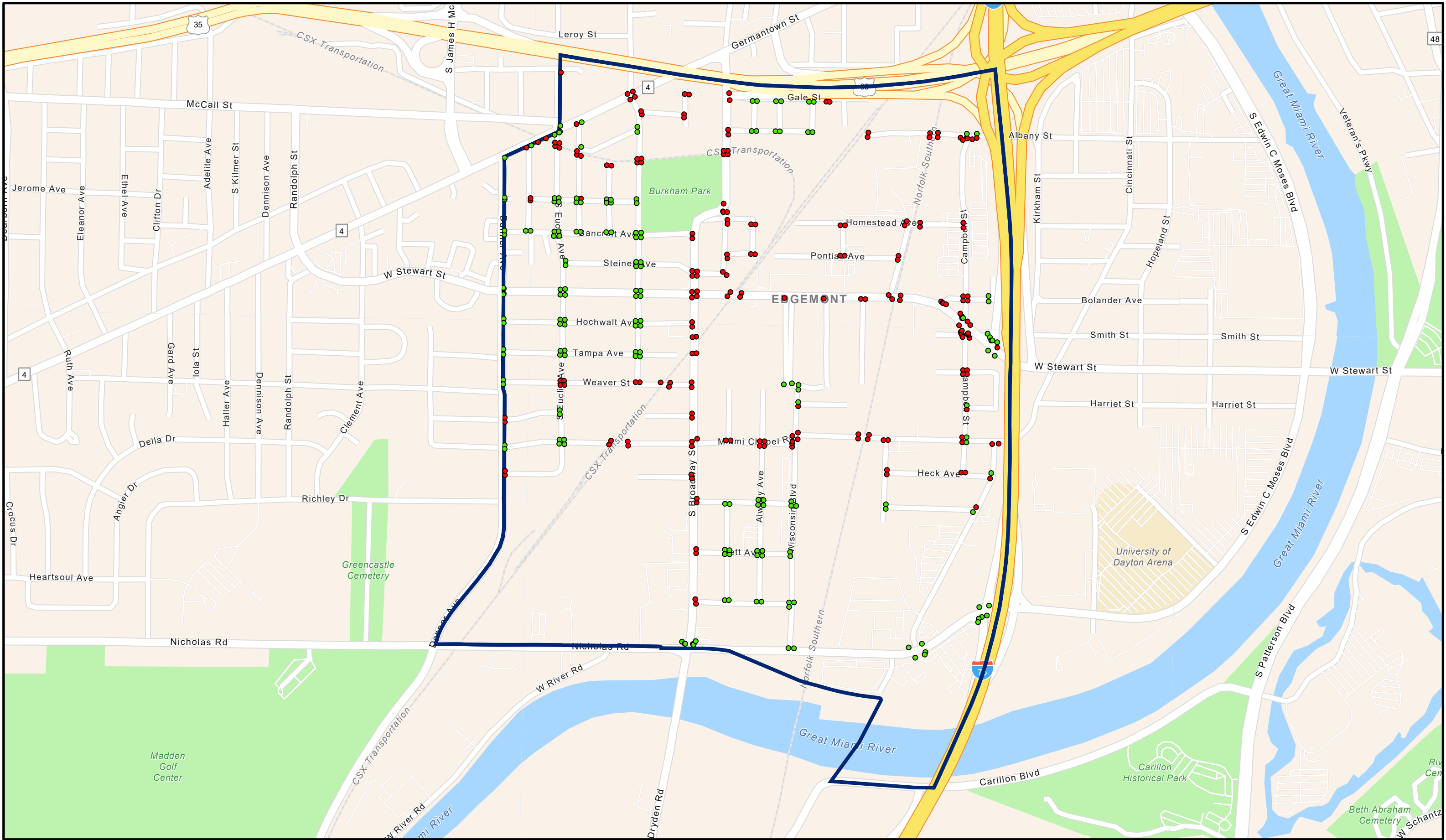
# Curb Ramp Compliant Map

## EASTMONT



### Compliant Status

- YES
- NO
- Neighborhood



Folder: V:\departments\Public\_Works\Civil\_Eng\Curb\_Ramp\CurbRamp\_2022\

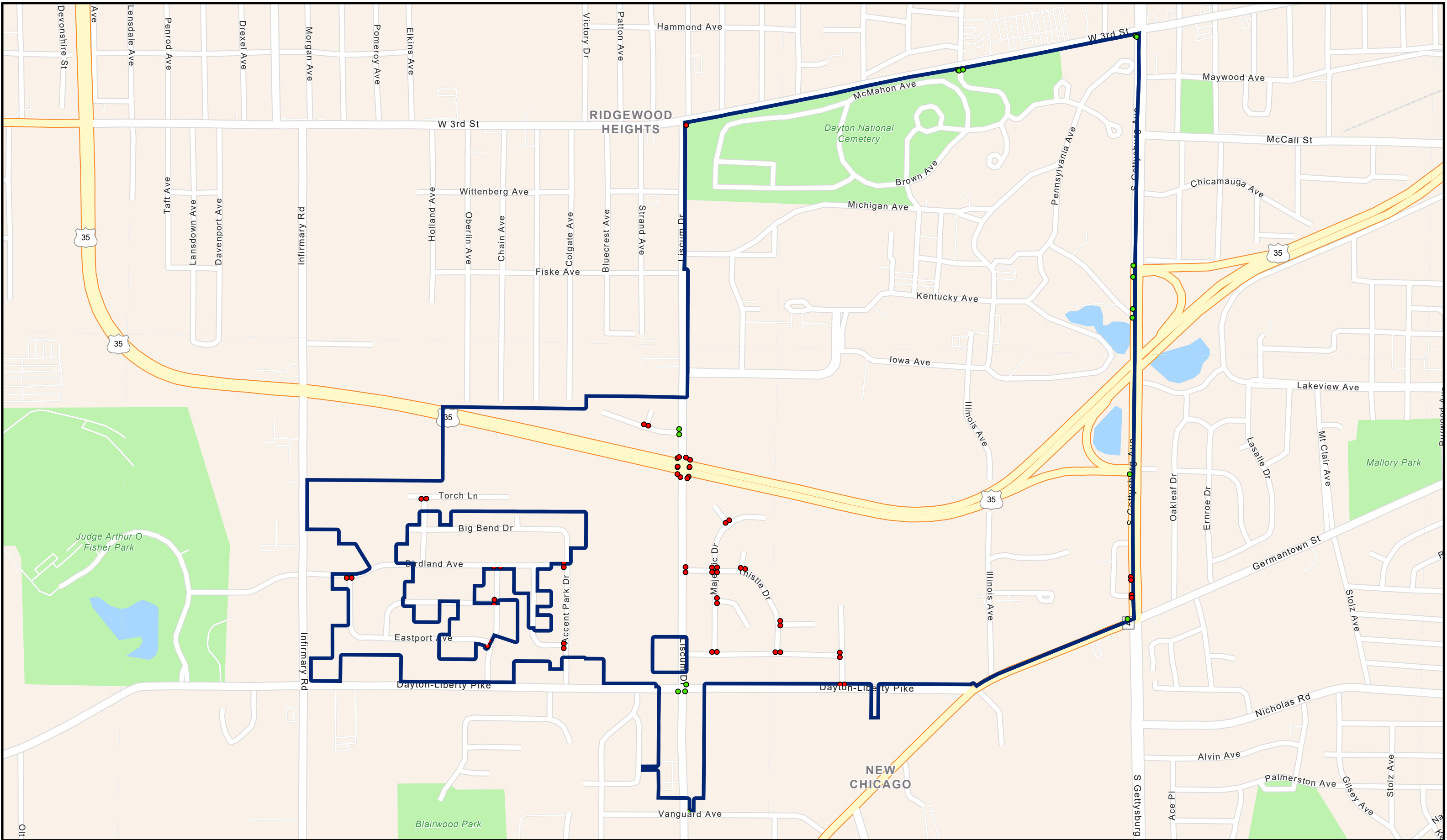
# Curb Ramp Compliant Map

## EDGEMONT



### Compliant Status

- YES
- NO
- Neighborhood



Folder: V:\departments\Public\_Works\Civil\_Eng\Curb\_Ramp\CurbRamp\_2022\

# Curb Ramp Compliant Map

## FAIRLANE

- Compliant Status**
- YES
  - NO
  - Neighborhood



Folder: V:\departments\Public\_Works\Civil\_Eng\Curb\_Ramp\CurbRamp\_2022\

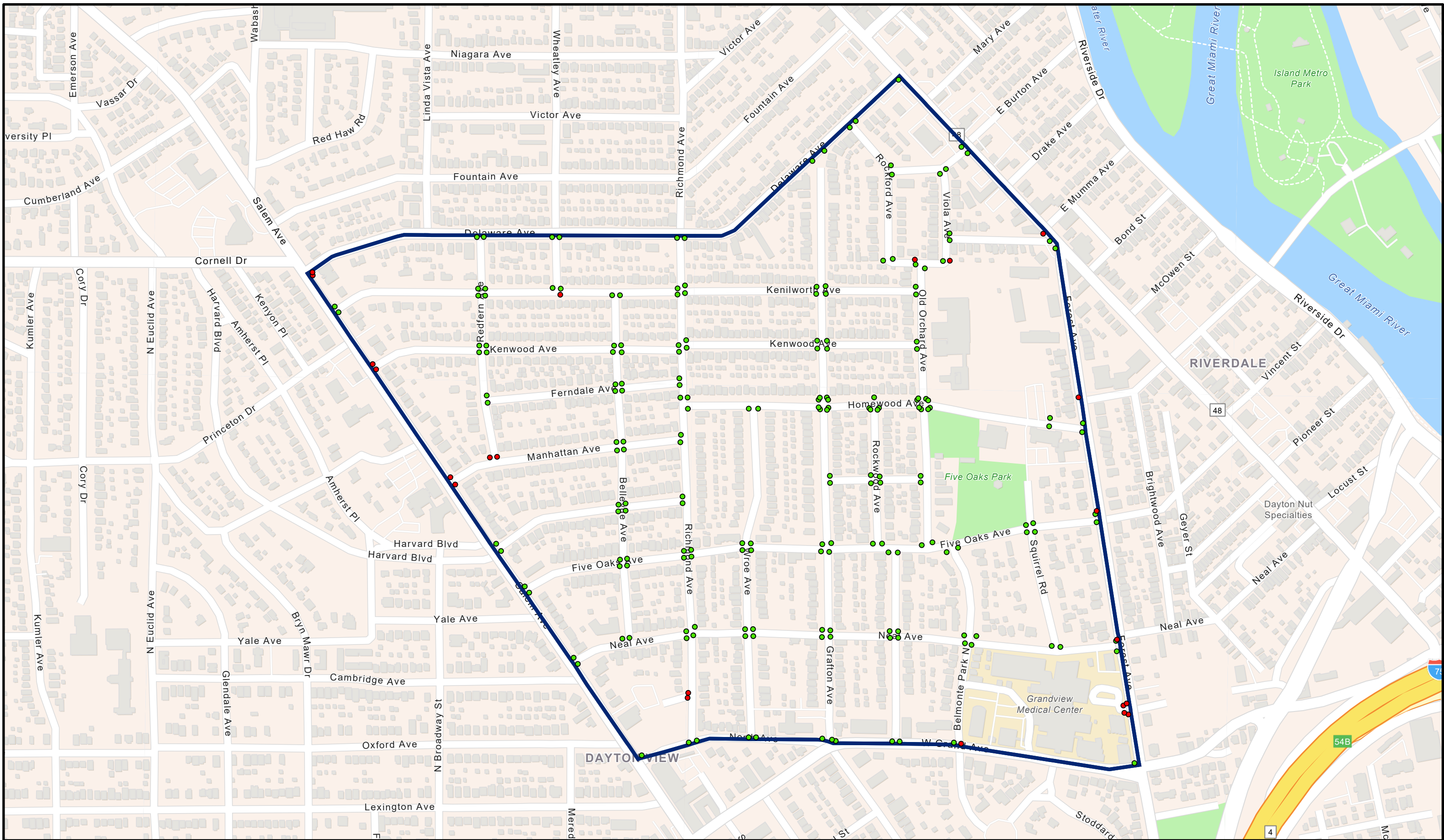
# Curb Ramp Compliant Map

## FAIRVIEW



**Compliant Status**

- YES
- NO
- Neighborhood



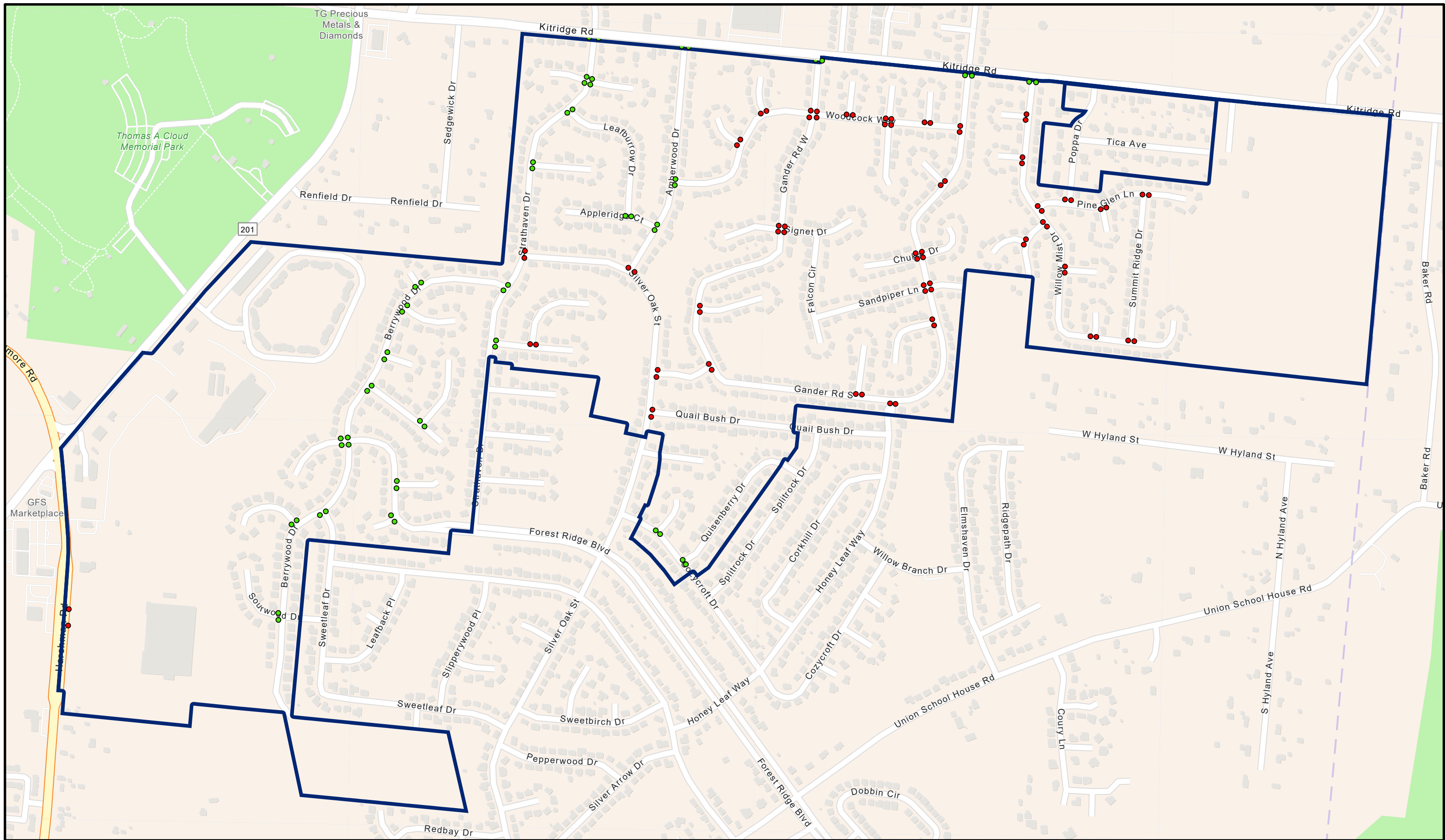
Folder: V:\departments\Public\_Works\Civil\_Eng\Curb\_Ramp\CurbRamp\_2022\

# Curb Ramp Compliant Map

## FIVE OAKS

- Compliant Status**
- YES
  - NO
  - Neighborhood





Folder: V:\departments\Public\_Works\Civil\_Eng\Curb\_Ramp\CurbRamp\_2022\

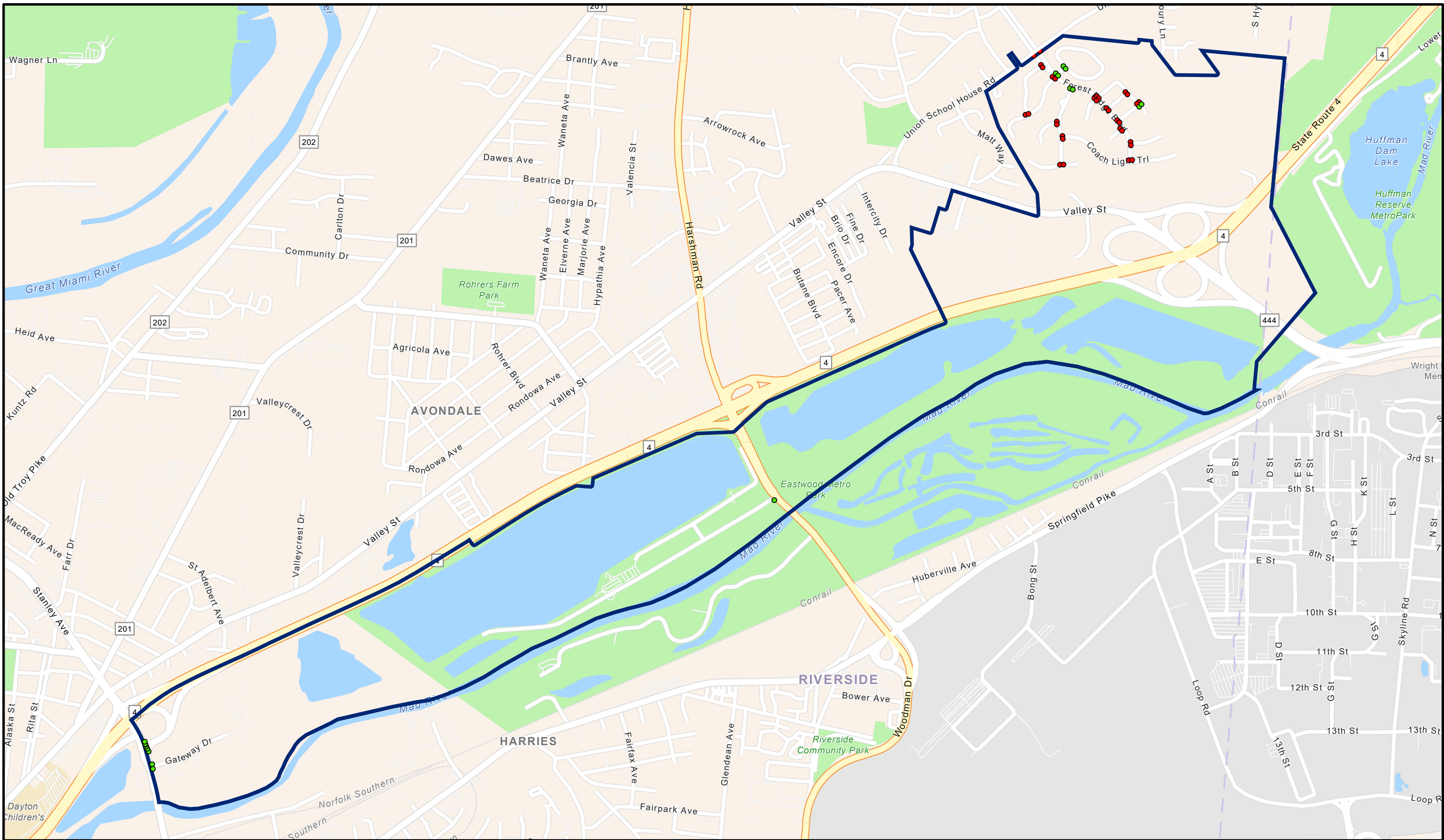
# Curb Ramp Compliant Map

## FOREST RIDGE-QUAIL HOLLOW



**Compliant Status**

- YES
- NO
- Neighborhood



Folder: V:\departments\Public\_Works\Civil\_Eng\Curb\_Ramp\CurbRamp\_2022\

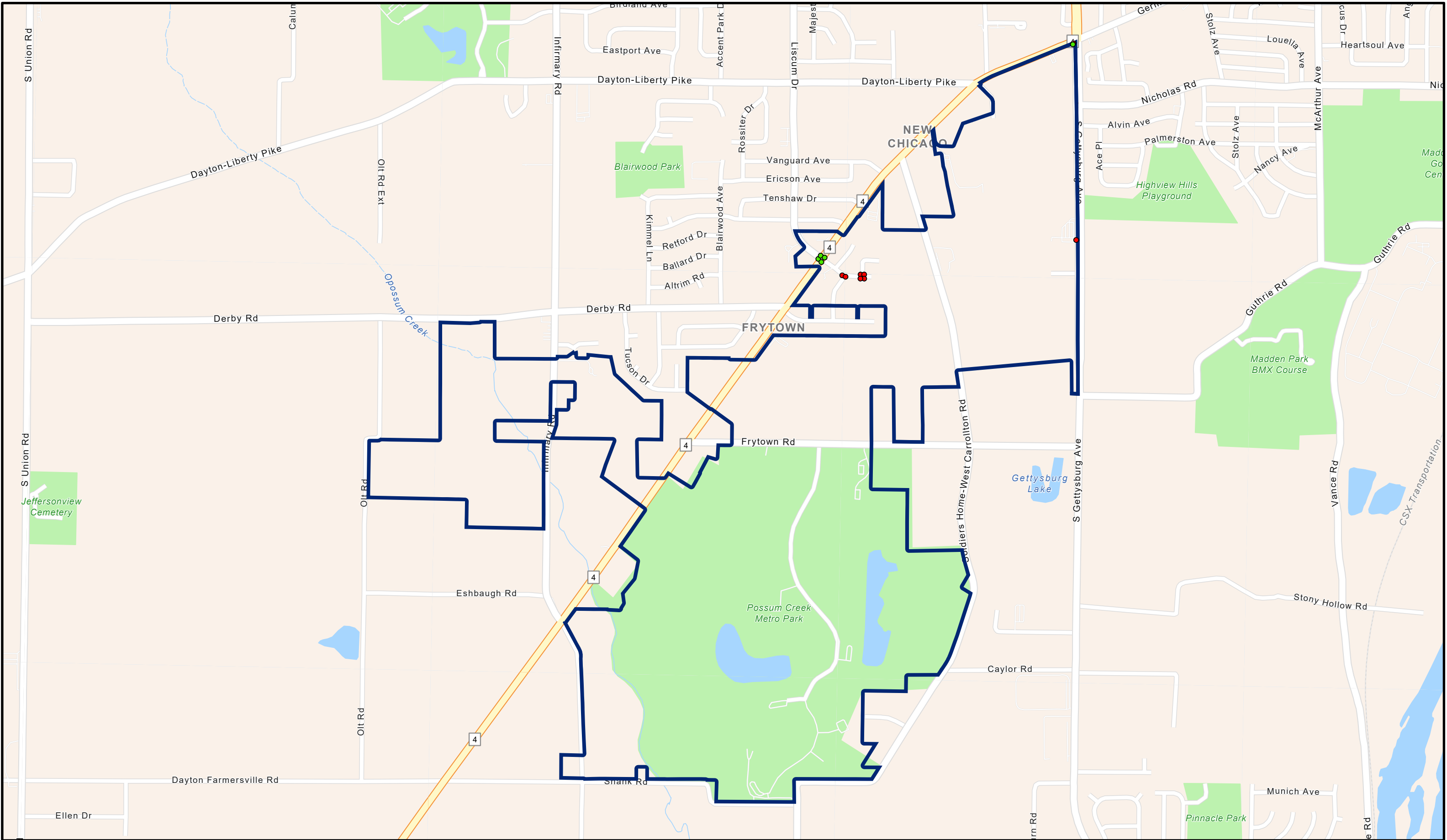
# Curb Ramp Compliant Map

## GATEWAY



### Compliant Status

- YES
- NO
- Neighborhood



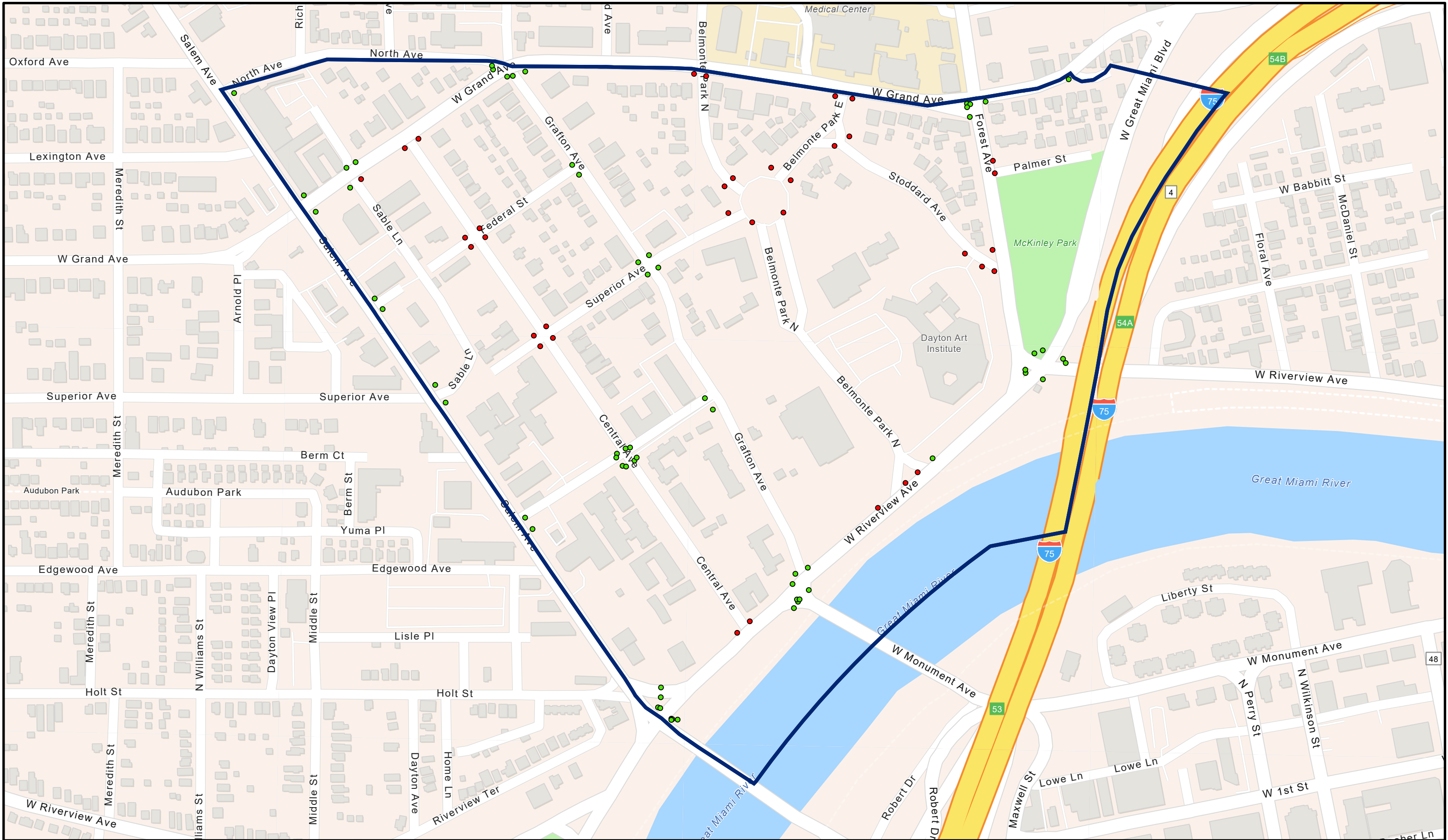
Folder: V:\departments\Public\_Works\Civil\_Eng\Curb\_Ramp\CurbRamp\_2022\

# Curb Ramp Compliant Map

## GERMANTOWN MEADOWS



- Compliant Status**
- YES
  - NO
  - Neighborhood



Folder: V:\departments\Public\_Works\Civil\_Eng\Curb\_Ramp\CurbRamp\_2022\

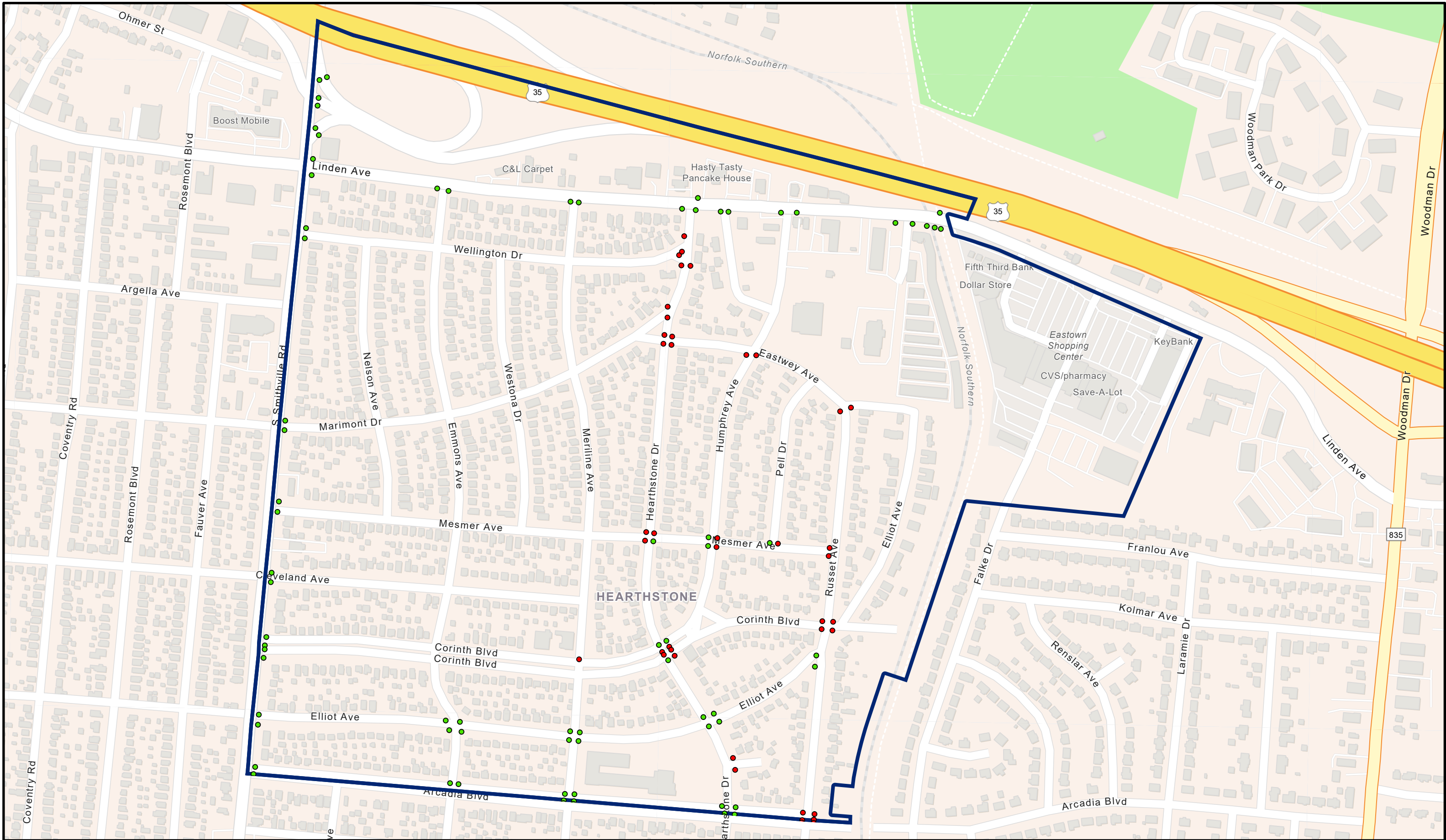
## Curb Ramp Compliant Map GRAFTON HILLS



### Compliant Status

- YES
- NO
- Neighborhood





Folder: V:\departments\Public\_Works\Civil\_Eng\Curb\_Ramp\CurbRamp\_2022\

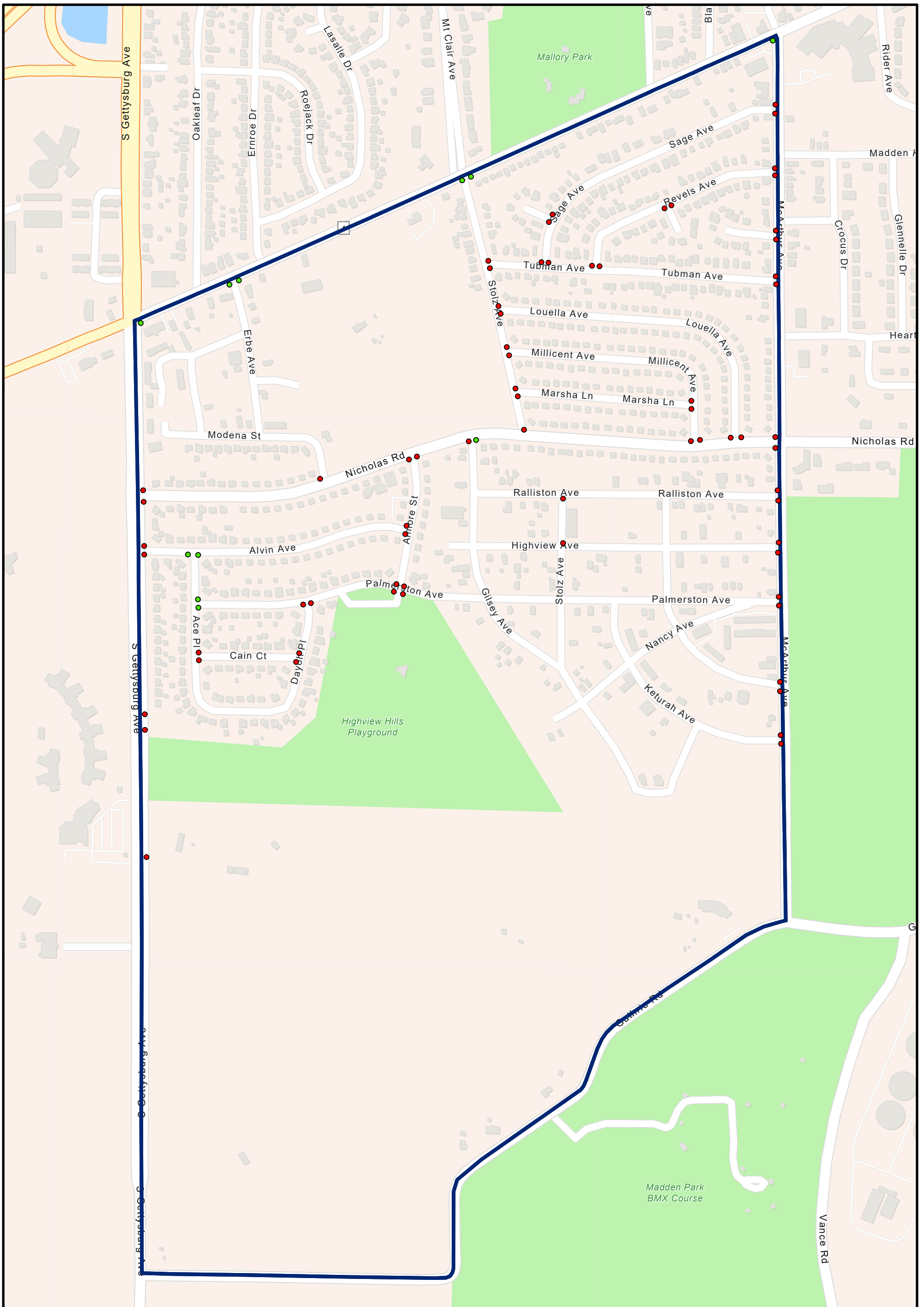
# Curb Ramp Compliant Map

## HEARTHSTONE

### Compliant Status

- YES
- NO
- Neighborhood





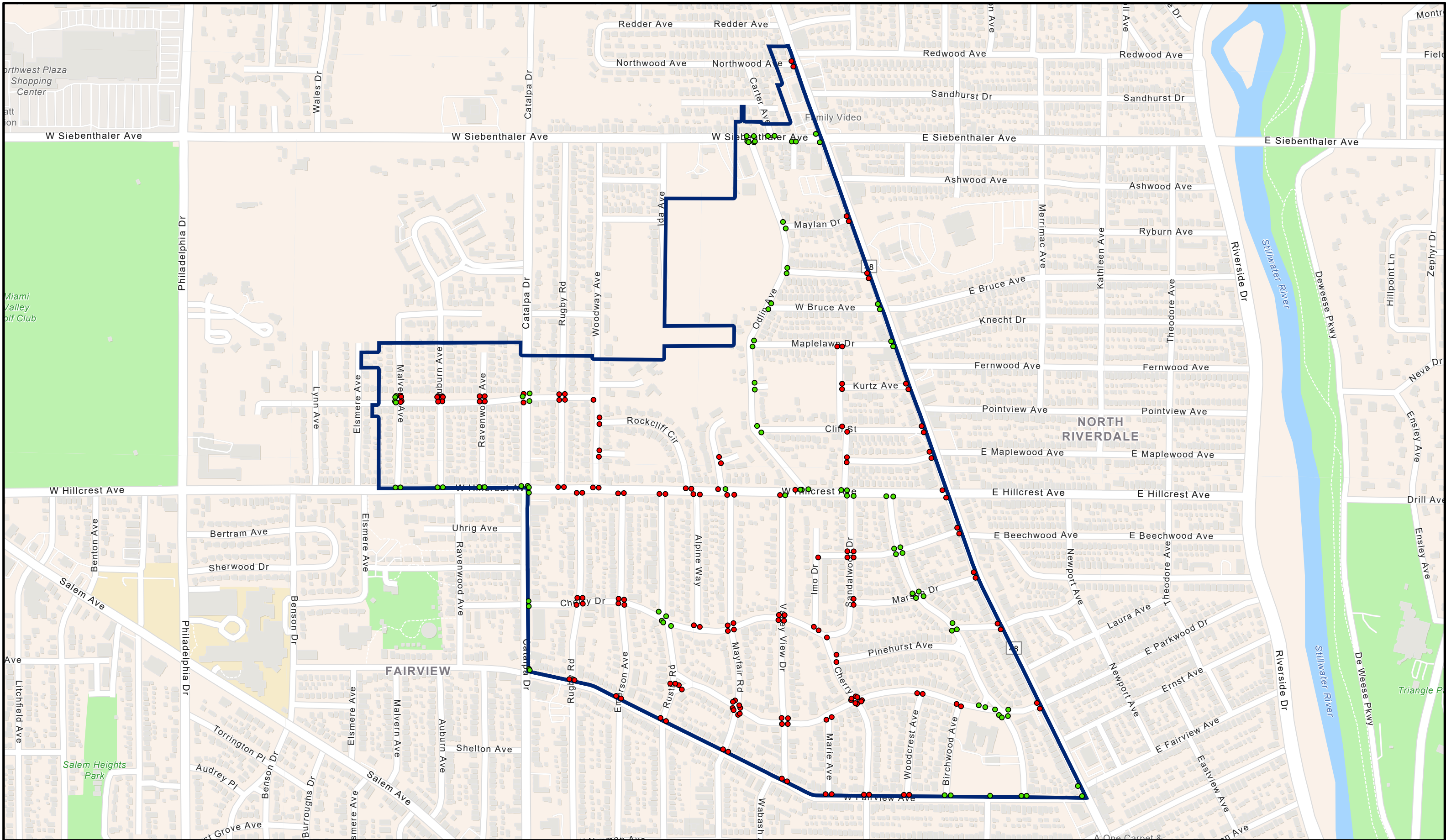
Folder: V:\departments\Public\_Works\Civil\_Eng\Curb\_Ramp\CurbRamp\_2022\

# Curb Ramp Compliant Map

## HIGHVIEW HILLS



- Compliant Status**
- YES
  - NO
  - Neighborhood



Folder: V:\departments\Public\_Works\Civil\_Eng\Curb\_Ramp\CurbRamp\_2022\

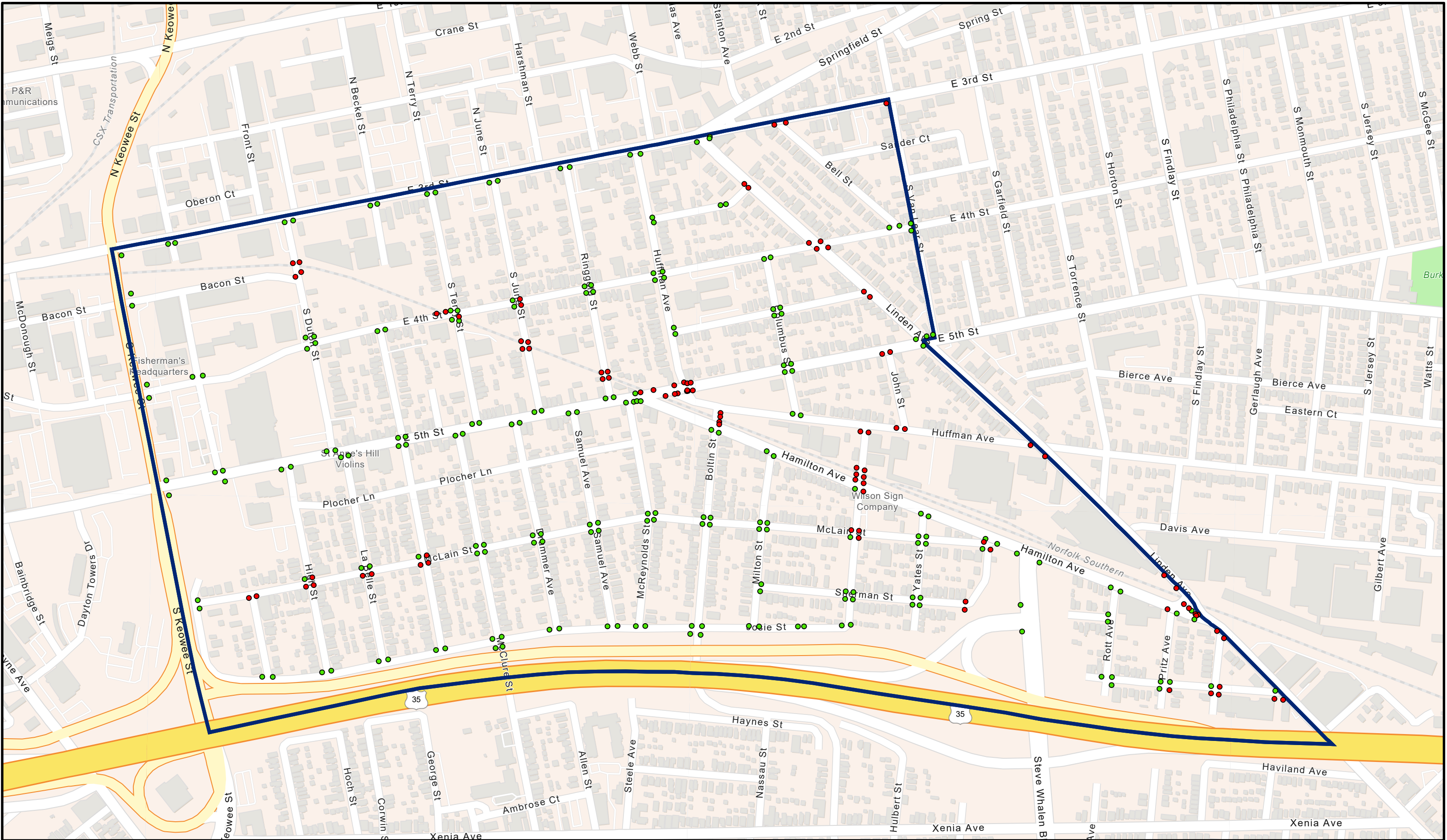
# Curb Ramp Compliant Map

## HILLCREST



### Compliant Status

- YES
- NO
- Neighborhood



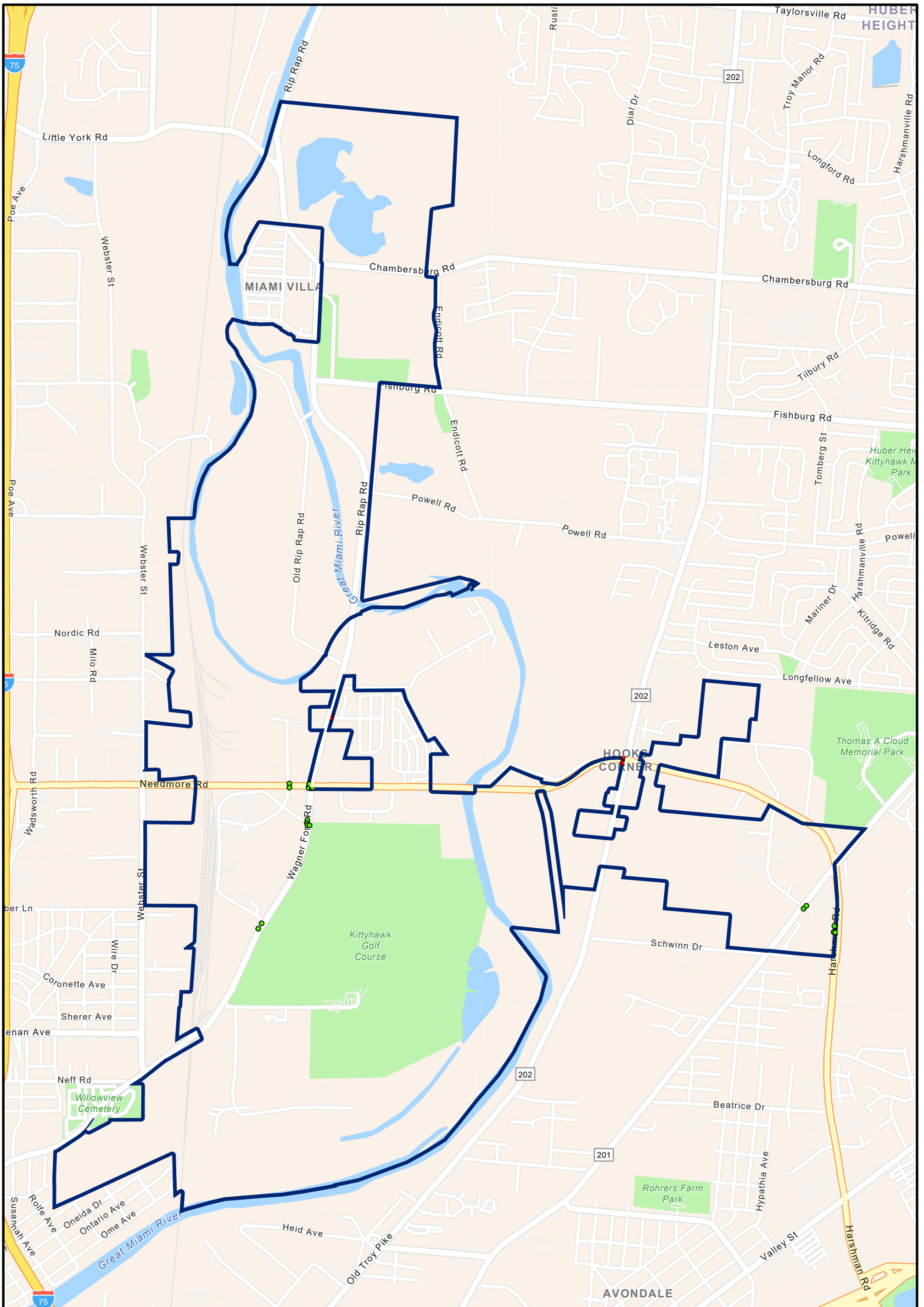
Folder: V:\departments\Public\_Works\Civil\_Eng\Curb\_Ramp\CurbRamp\_2022\

# Curb Ramp Compliant Map

## HISTORIC INNER EAST



- Compliant Status**
- YES
  - NO
  - Neighborhood



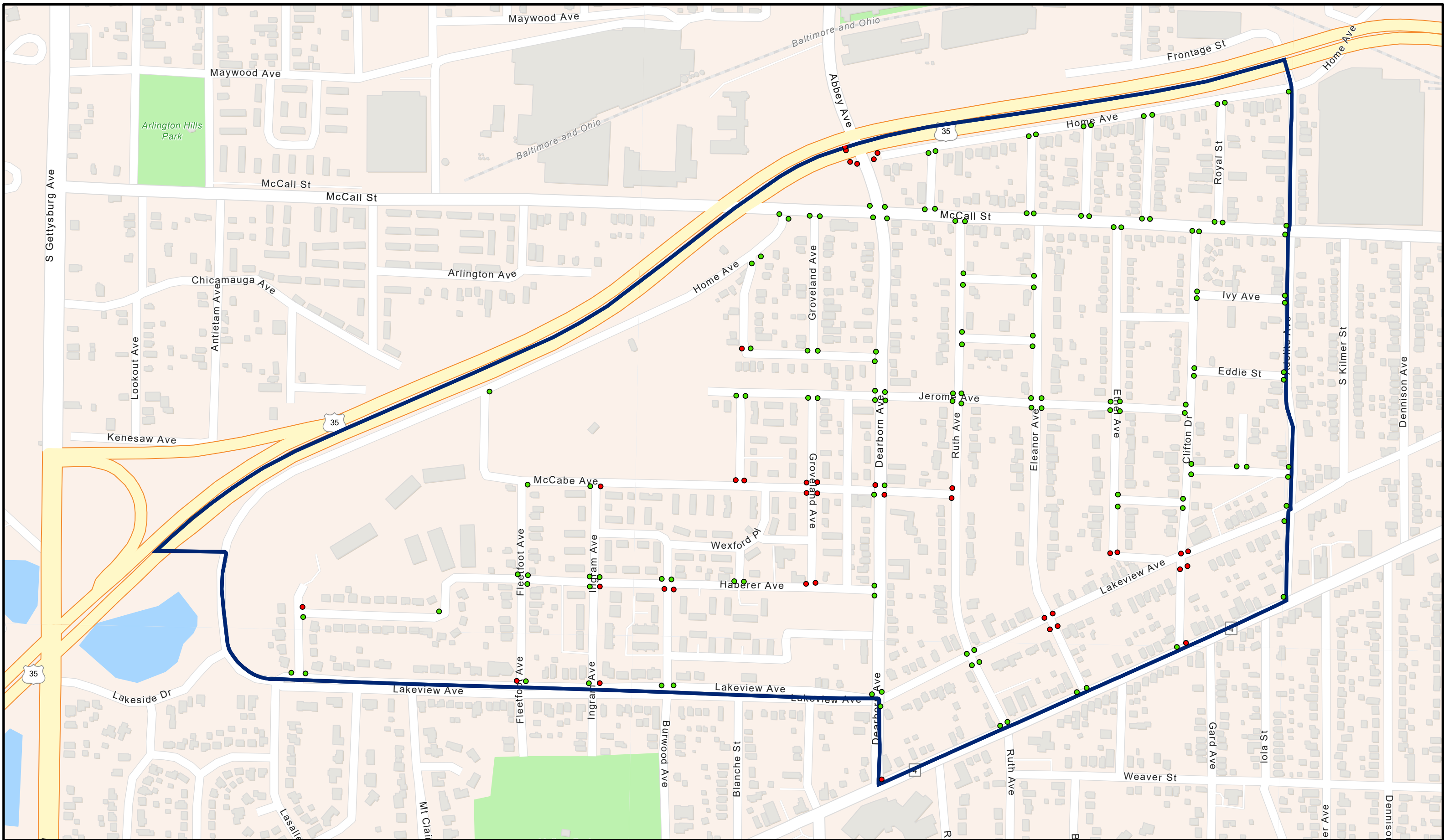
Folder: V:\departments\Public\_Works\Civil\_Eng\Curb\_Ramp\CurbRamp\_2022\

# Curb Ramp Compliant Map

## KITTYHAWK



- Compliant Status**
- YES
  - NO
  - Neighborhood



Folder: V:\departments\Public\_Works\Civil\_Eng\Curb\_Ramp\CurbRamp\_2022\

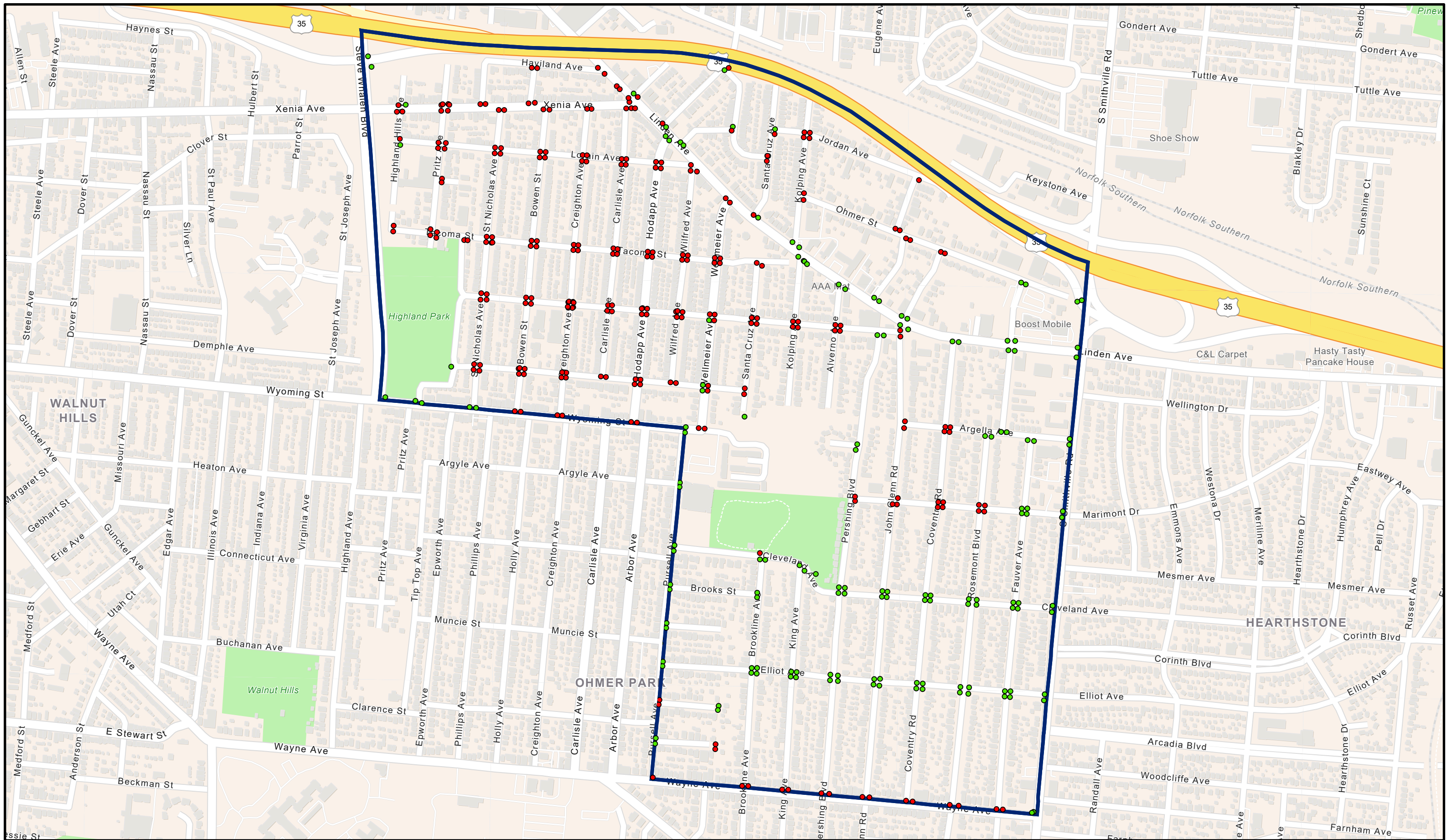
# Curb Ramp Compliant Map

LAKEVIEW

## Compliant Status

- YES
- NO
- Neighborhood





Folder: V:\departments\Public\_Works\Civil\_Eng\Curb\_Ramp\CurbRamp\_2022\

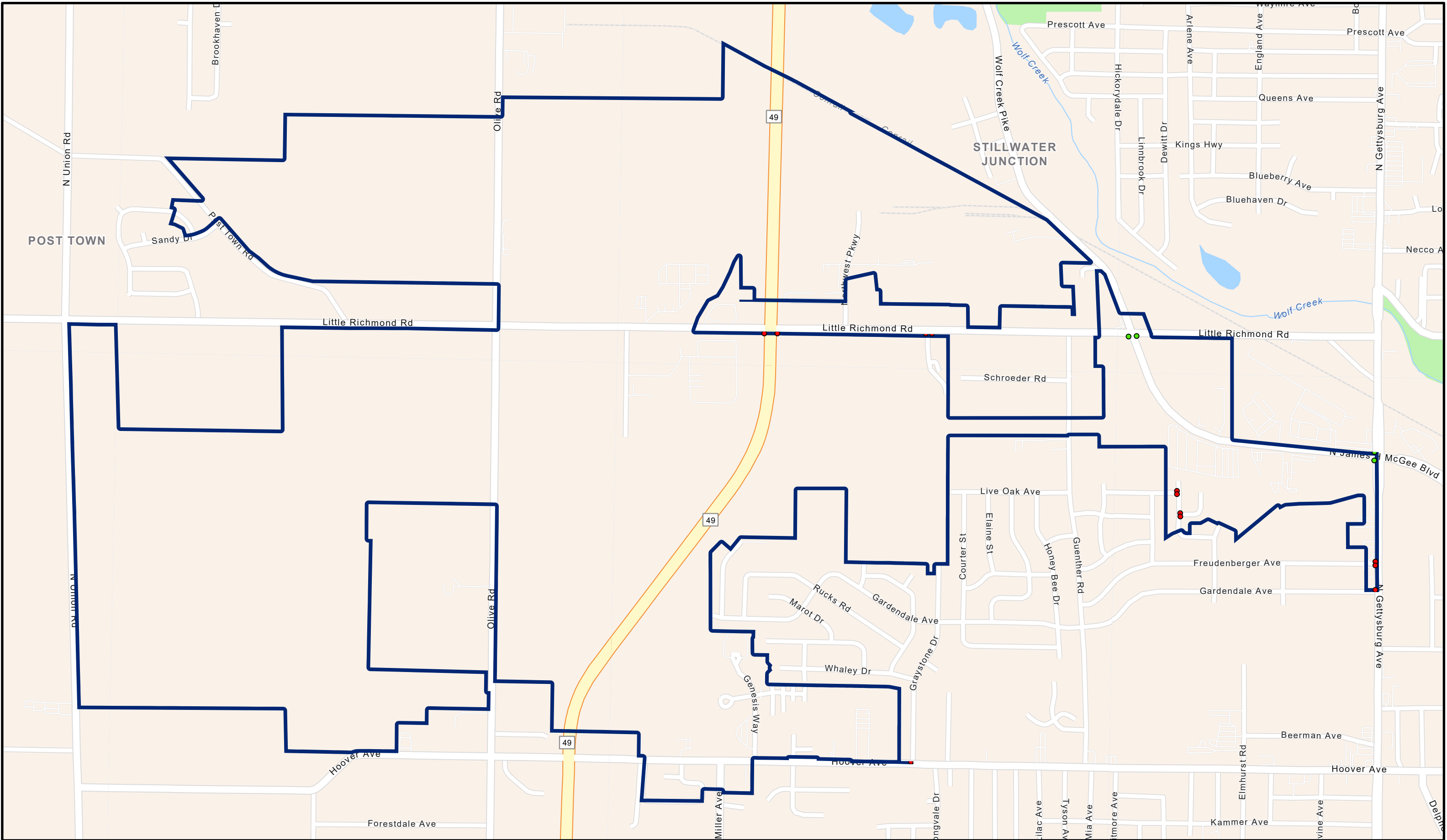
# Curb Ramp Compliant Map

## LINDEN HEIGHTS



### Compliant Status

- YES
- NO
- Neighborhood



Folder: V:\departments\Public\_Works\Civil\_Eng\Curb\_Ramp\CurbRamp\_2022\

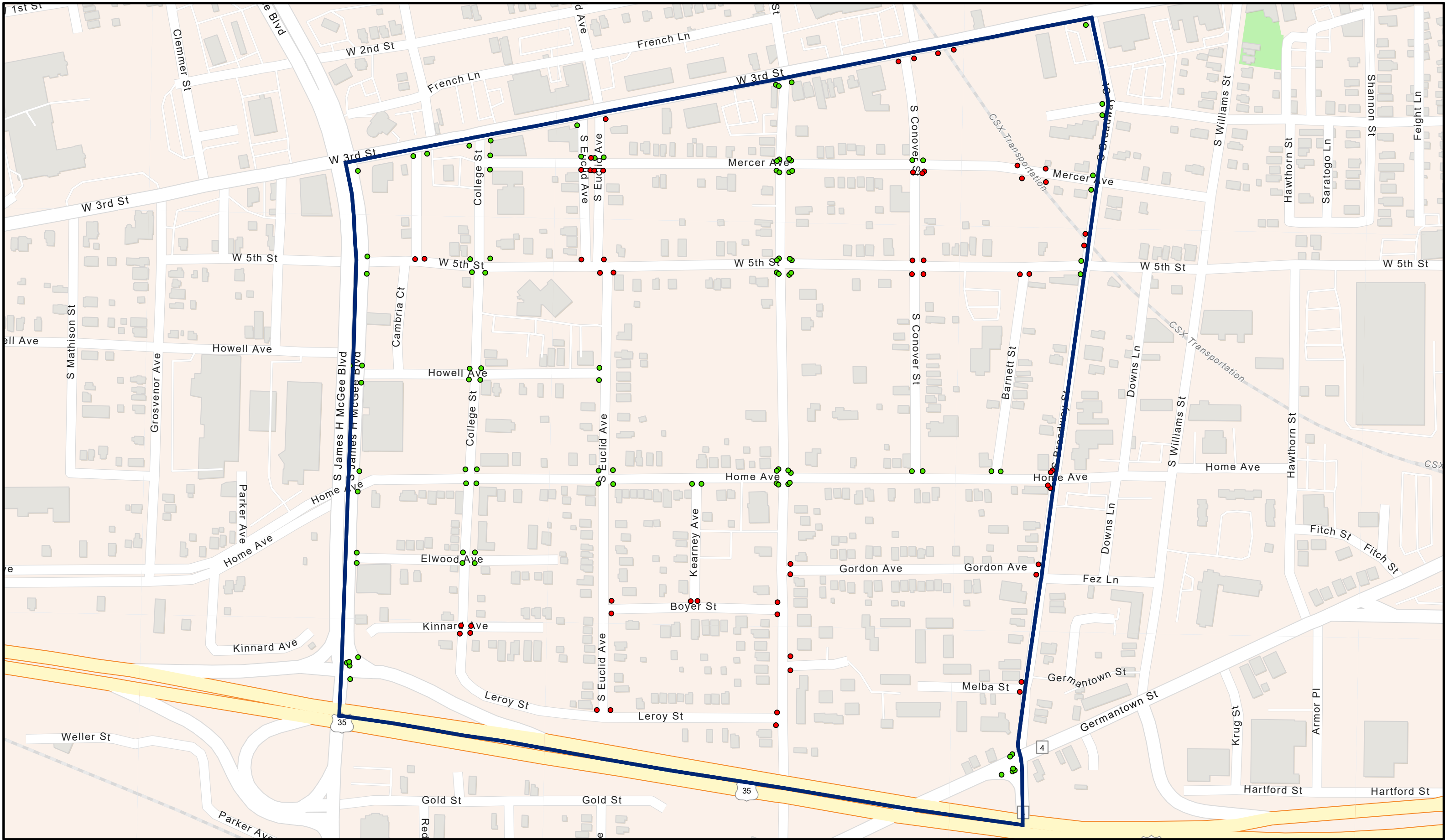
# Curb Ramp Compliant Map

## LITTLE RICHMOND



**Compliant Status**

- YES
- NO
- Neighborhood



Folder: V:\departments\Public\_Works\Civil\_Eng\Curb\_Ramp\CurbRamp\_2022\

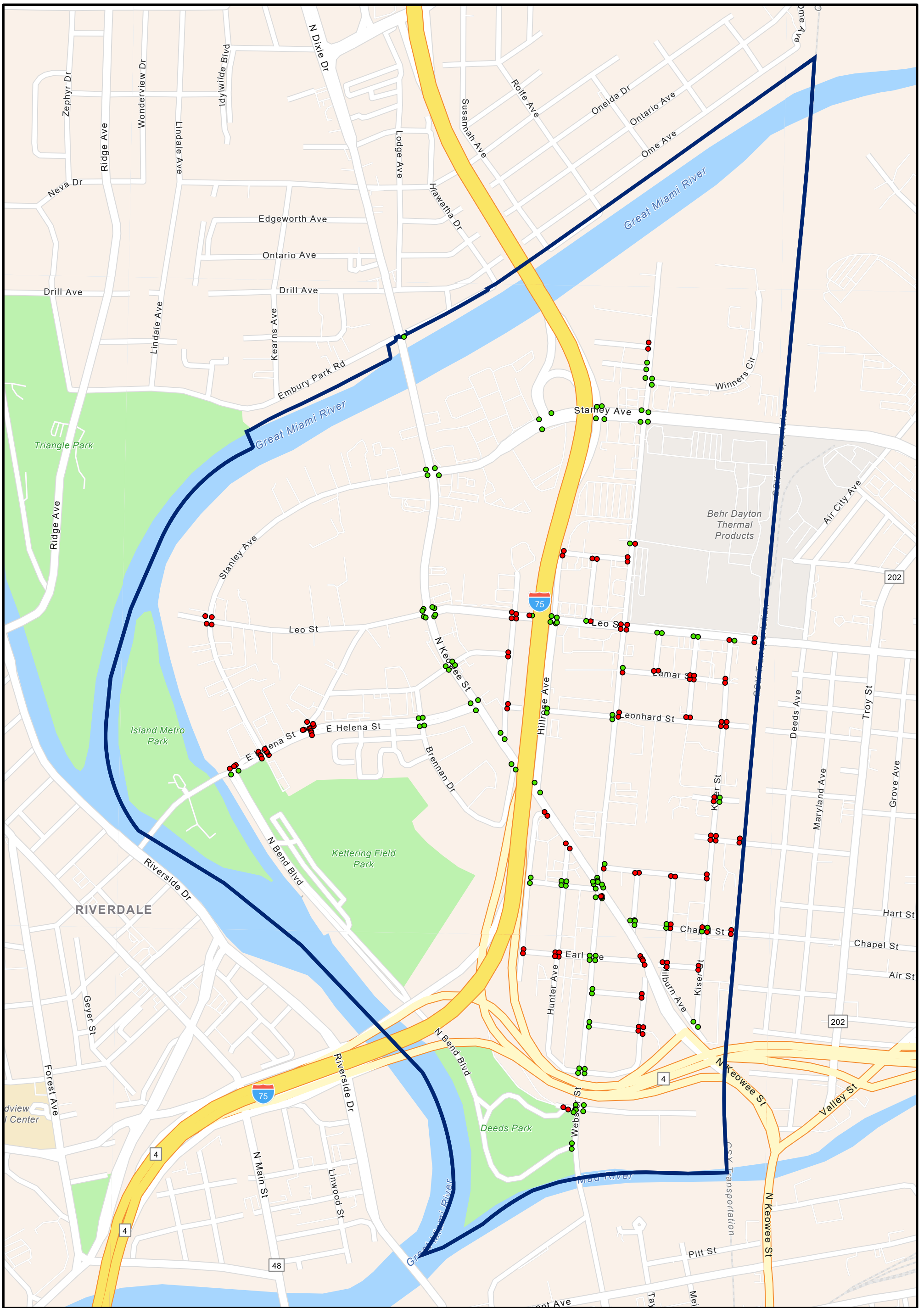
# Curb Ramp Compliant Map

## MACFARLANE



### Compliant Status

- YES
- NO
- Neighborhood



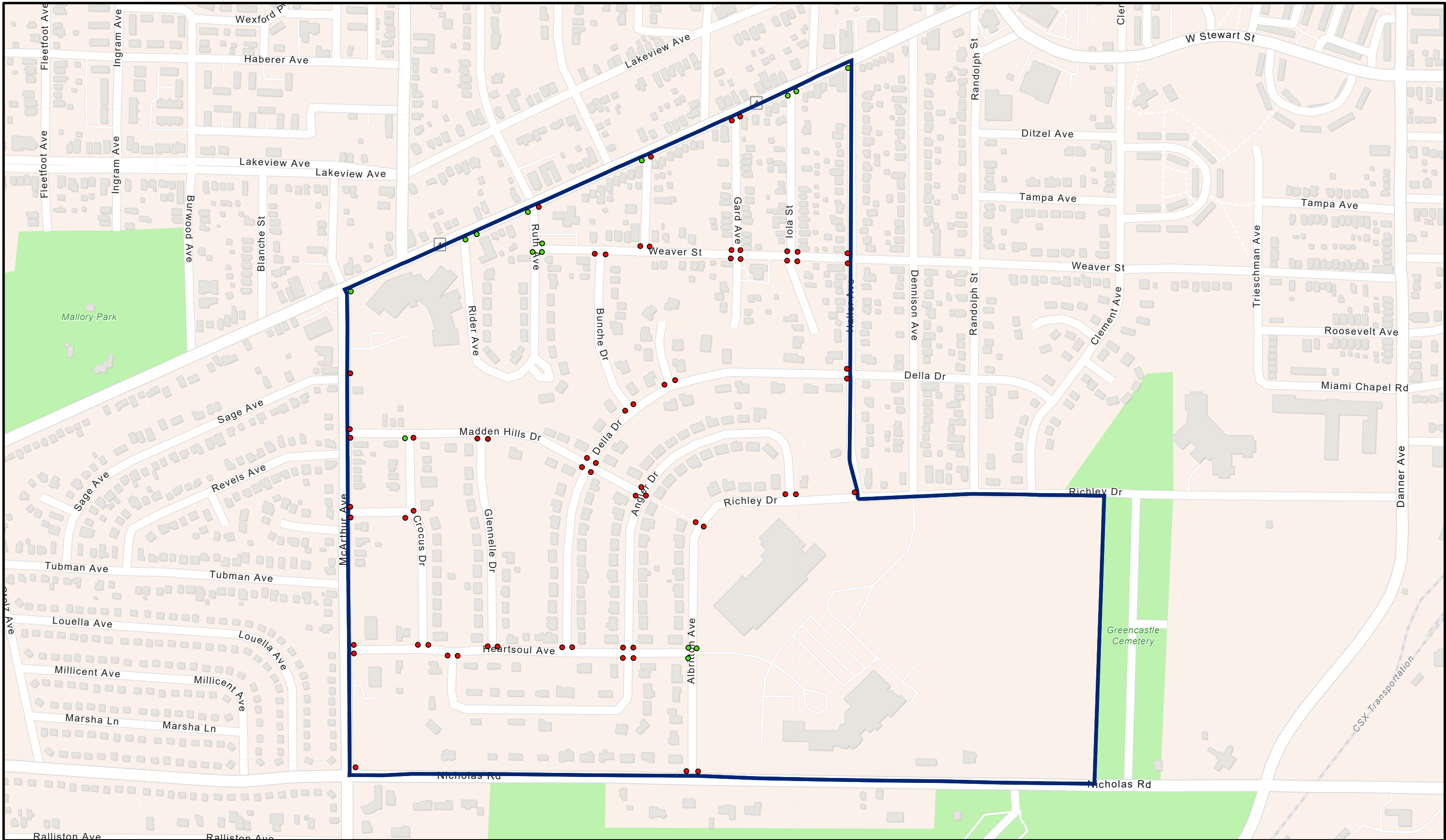
Folder: V:\departments\Public\_Works\Civil\_Eng\Curb\_Ramp\CurbRamp\_2022\

# Curb Ramp Compliant Map

## MCCOOK FIELD



- Compliant Status**
- YES
  - NO
  - Neighborhood



Folder: V:\departments\Public\_Works\Civil\_Eng\Curb\_Ramp\CurbRamp\_2022\

# Curb Ramp Compliant Map

## MADDEN HILLS



### Compliant Status

● YES

● NO

Neighborhood



Folder: V:\departments\Public\_Works\Civil\_Eng\Curb\_Ramp\CurbRamp\_2022\

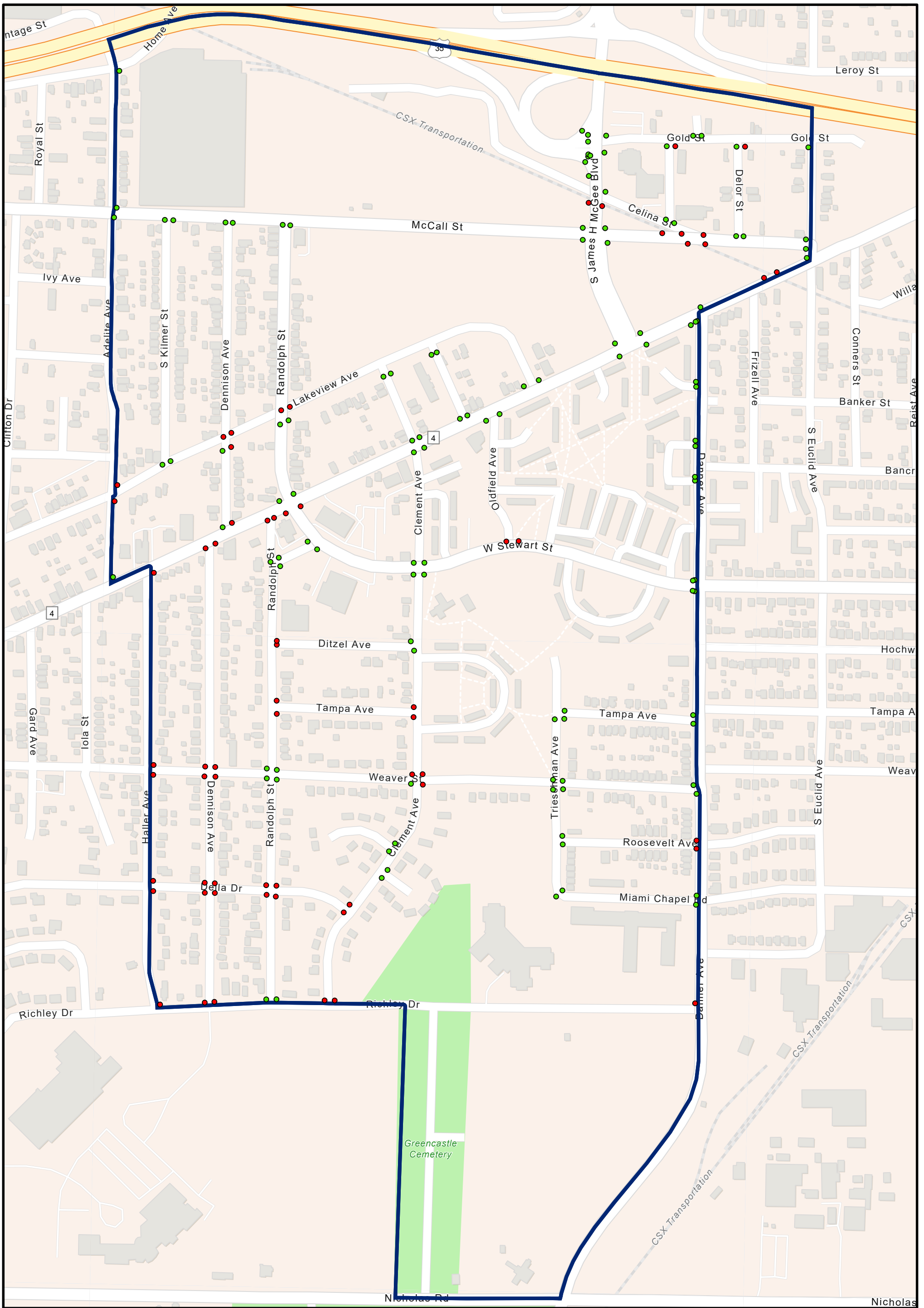
# Curb Ramp Compliant Map

## MCPHERSON



### Compliant Status

- YES
- NO
- Neighborhood



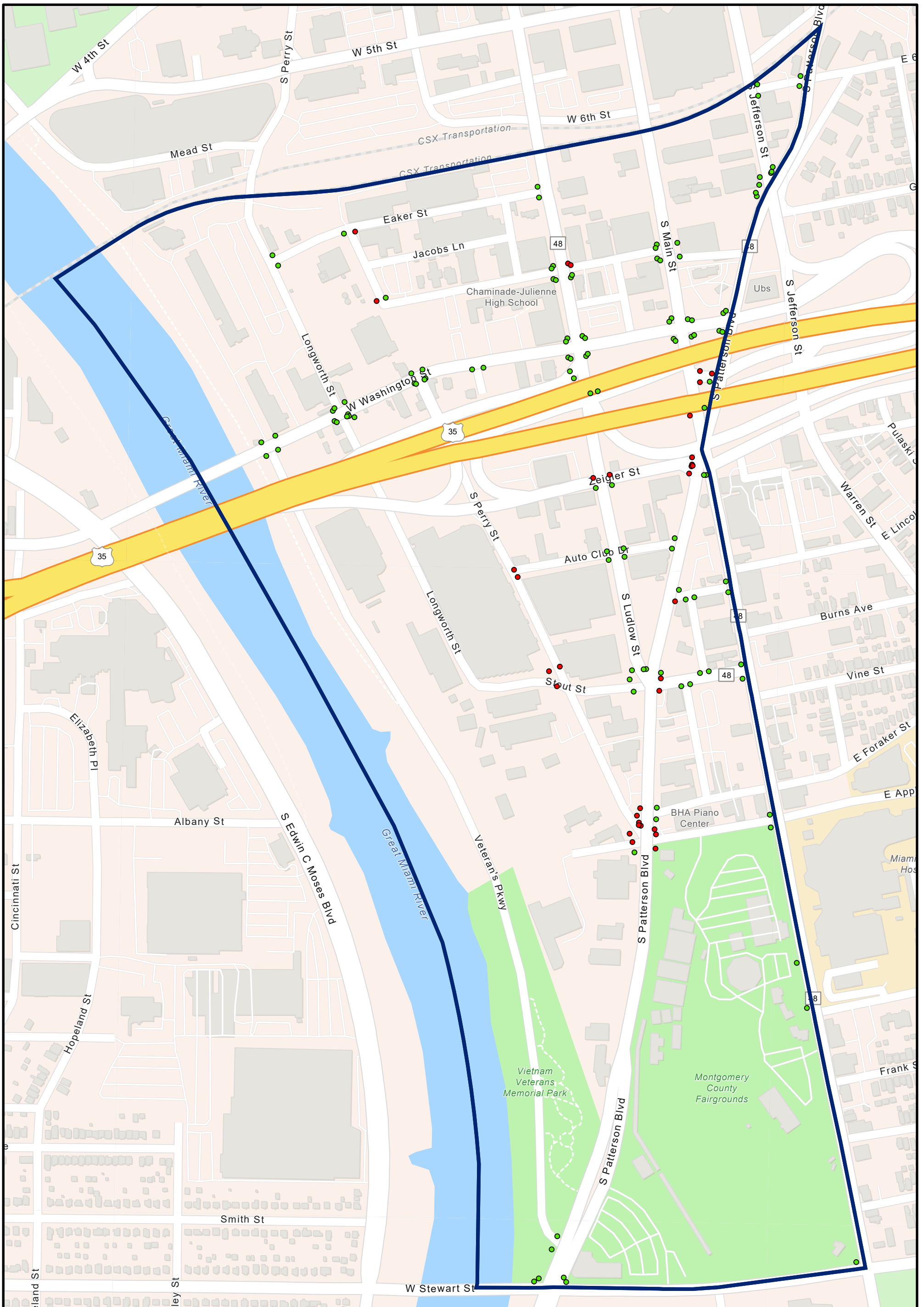
Folder: V:\departments\Public\_Works\Civil\_Eng\Curb\_Ramp\CurbRamp\_2022\

# Curb Ramp Compliant Map

## MIAMI CHAPEL



- Compliant Status**
- YES
  - NO
  - Neighborhood



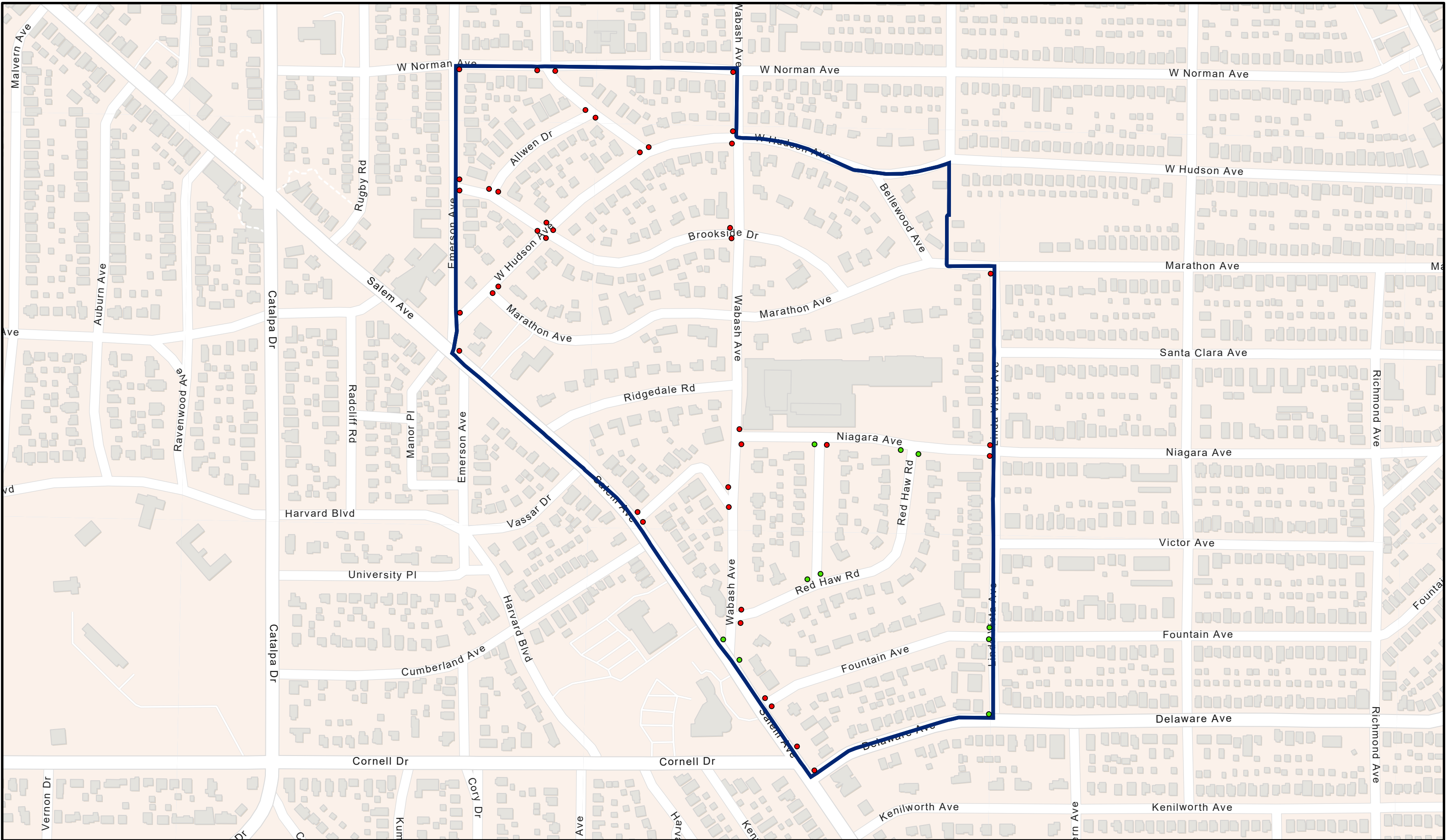
Folder: V:\departments\Public\_Works\Civil\_Eng\Curb\_Ramp\CurbRamp\_2022\

# Curb Ramp Compliant Map

## MIDTOWN



- Compliant Status**
- YES
  - NO
  - Neighborhood



Folder: V:\departments\Public\_Works\Civil\_Eng\Curb\_Ramp\CurbRamp\_2022\

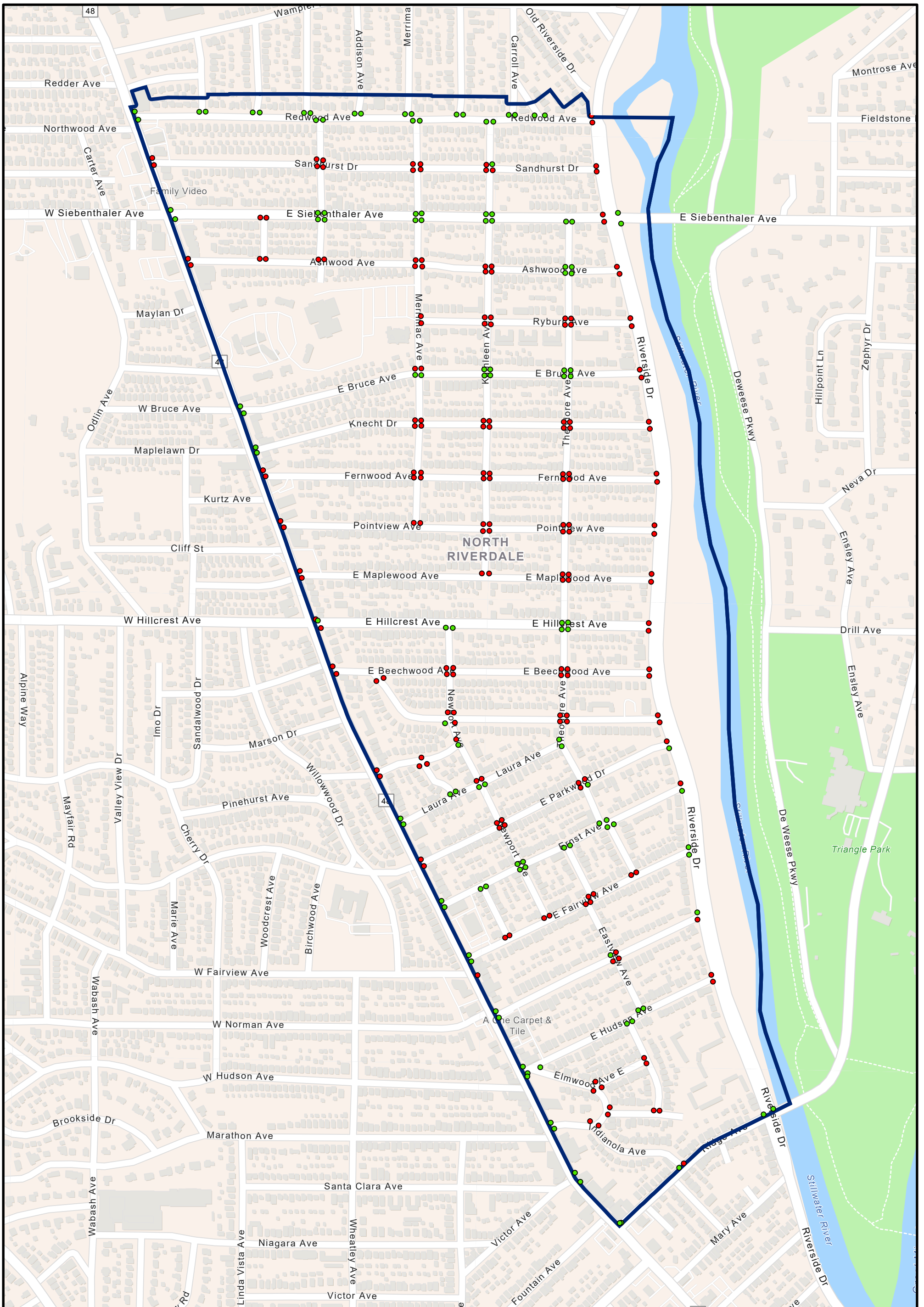
# Curb Ramp Compliant Map

## MOUNT VERNON



**Compliant Status**

- YES
- NO
- Neighborhood



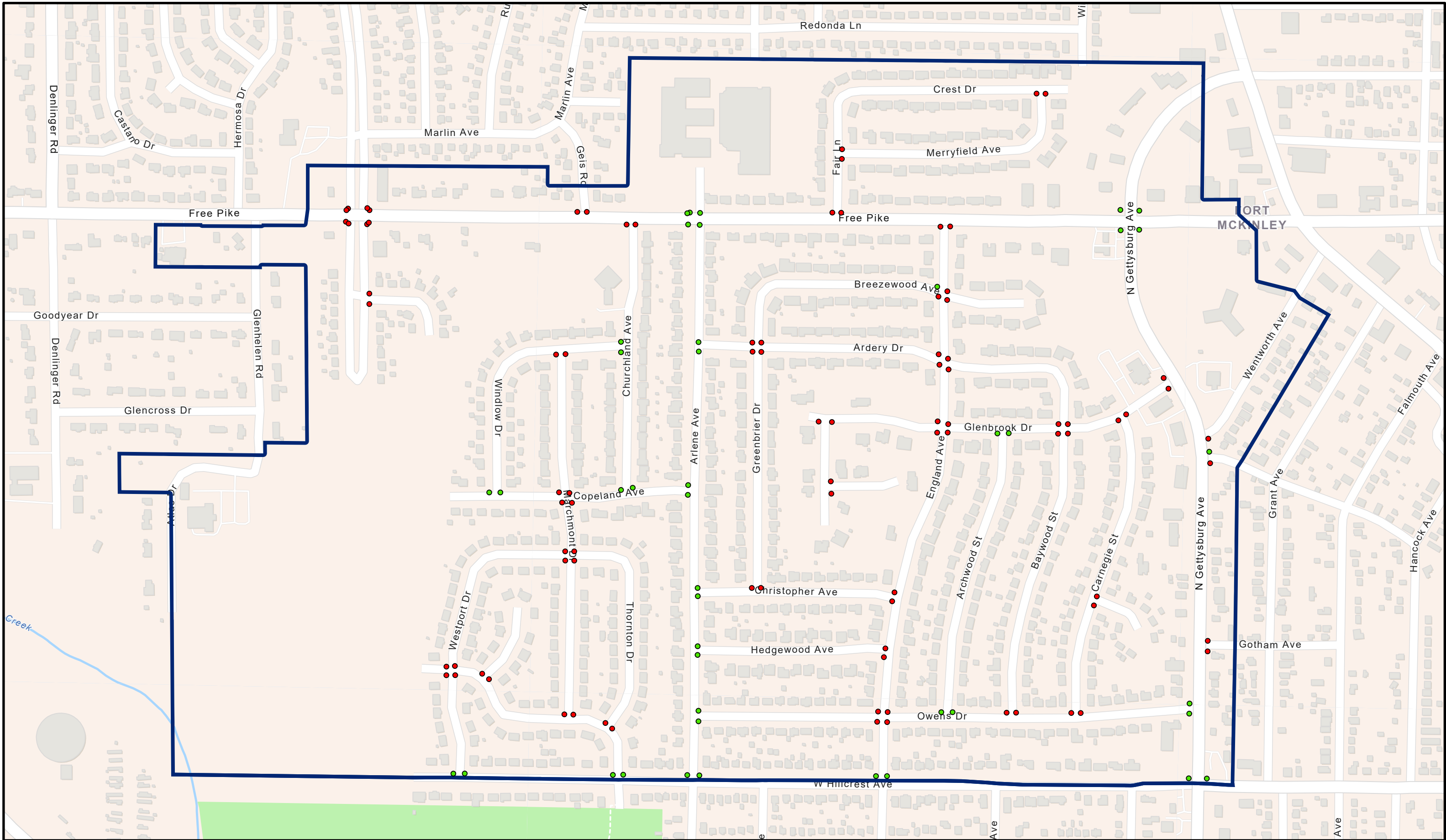
Folder: V:\departments\Public\_Works\Civil\_Eng\Curb\_Ramp\CurbRamp\_2022\

# Curb Ramp Compliant Map

## NORTH RIVERDALE



- Compliant Status**
- YES
  - NO
  - Neighborhood



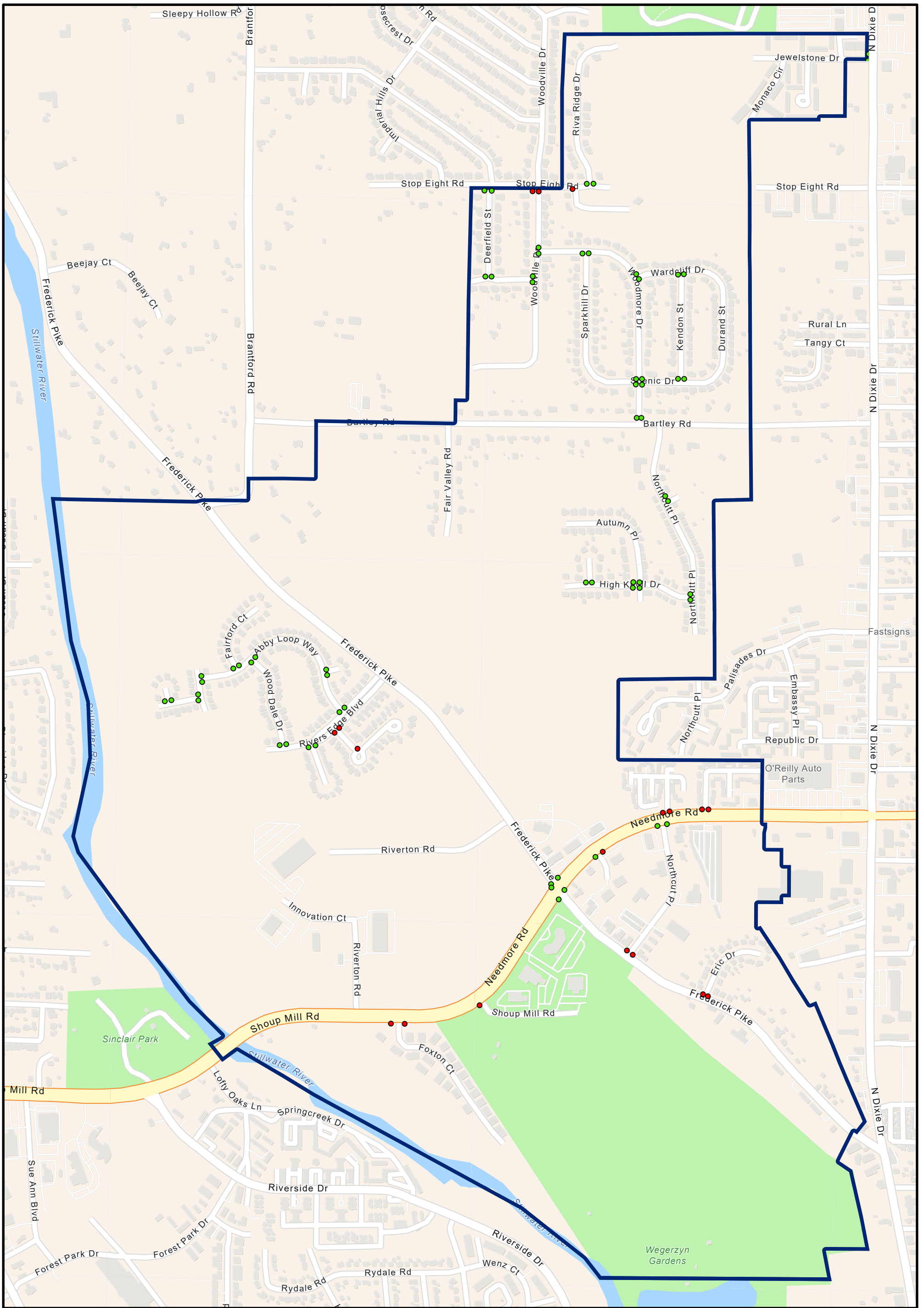
Folder: V:\departments\Public\_Works\Civil\_Eng\Curb\_Ramp\CurbRamp\_2022\

# Curb Ramp Compliant Map

## NORTHERN HILLS



- Compliant Status**
- YES
  - NO
  - Neighborhood

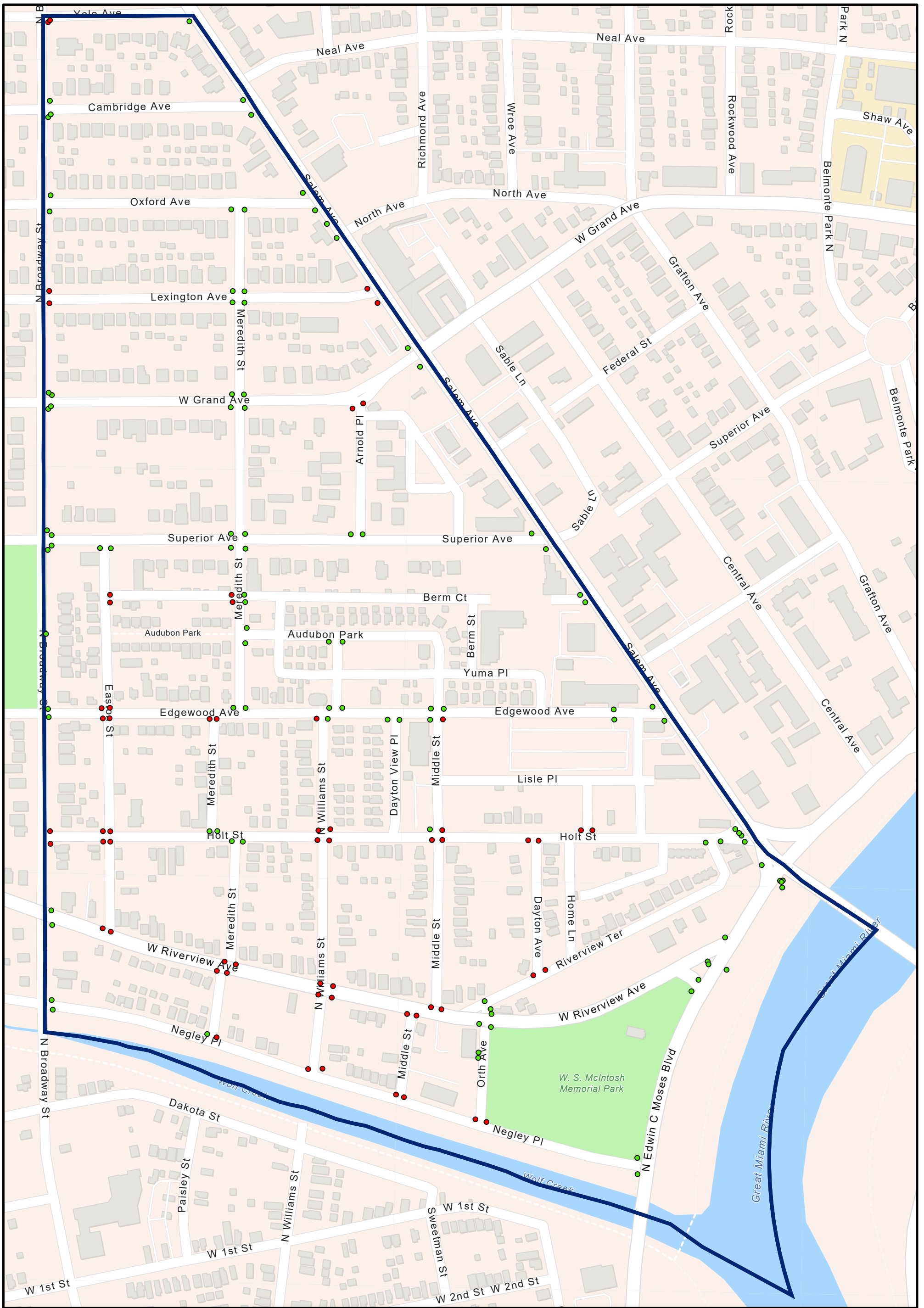


# Curb Ramp Compliant Map

## NORTHRIDGE ESTATES



- Compliant Status**
- YES
  - NO
  - Neighborhood



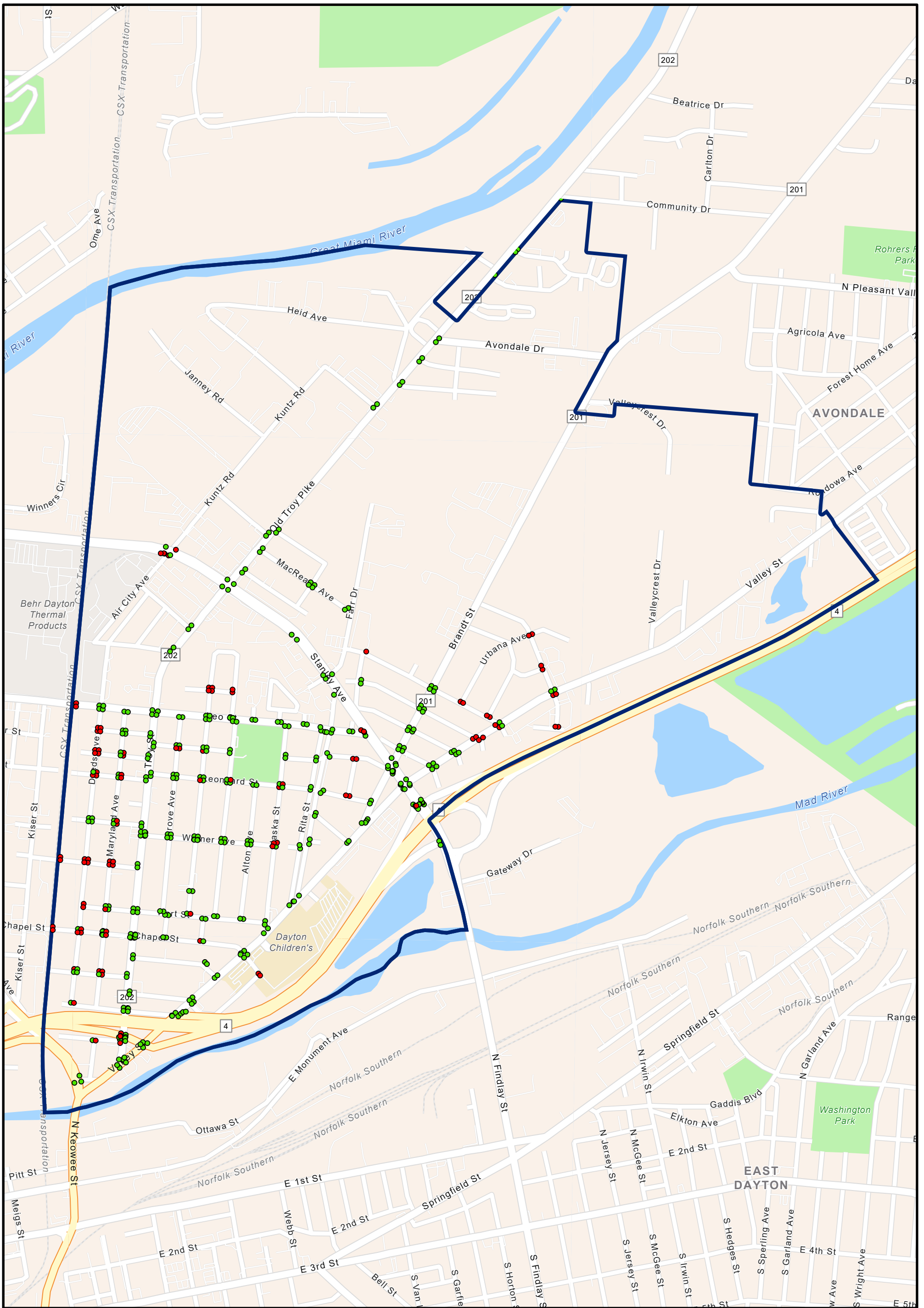
Folder: V:\departments\Public\_Works\Civil\_Eng\Curb\_Ramp\CurbRamp\_2022\

# Curb Ramp Compliant Map

## OLD DAYTON VIEW



- Compliant Status**
- YES
  - NO
  - Neighborhood



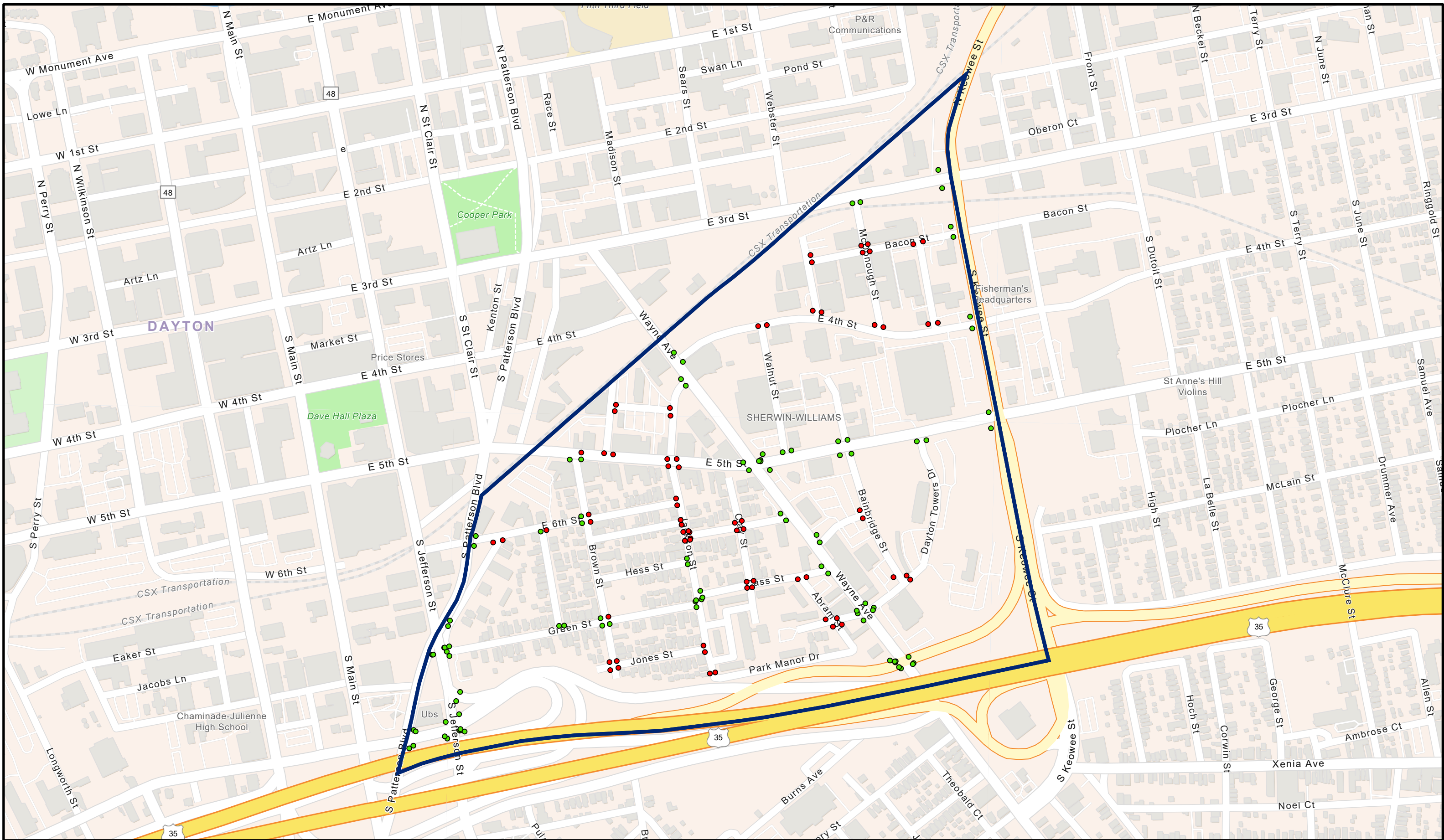
Folder: V:\departments\Public\_Works\Civil\_Eng\Curb\_Ramp\CurbRamp\_2022\

# Curb Ramp Compliant Map

## OLD NORTH DAYTON



- Compliant Status**
- YES
  - NO
  - Neighborhood



Folder: V:\departments\Public\_Works\Civil\_Eng\Curb\_Ramp\CurbRamp\_2022\

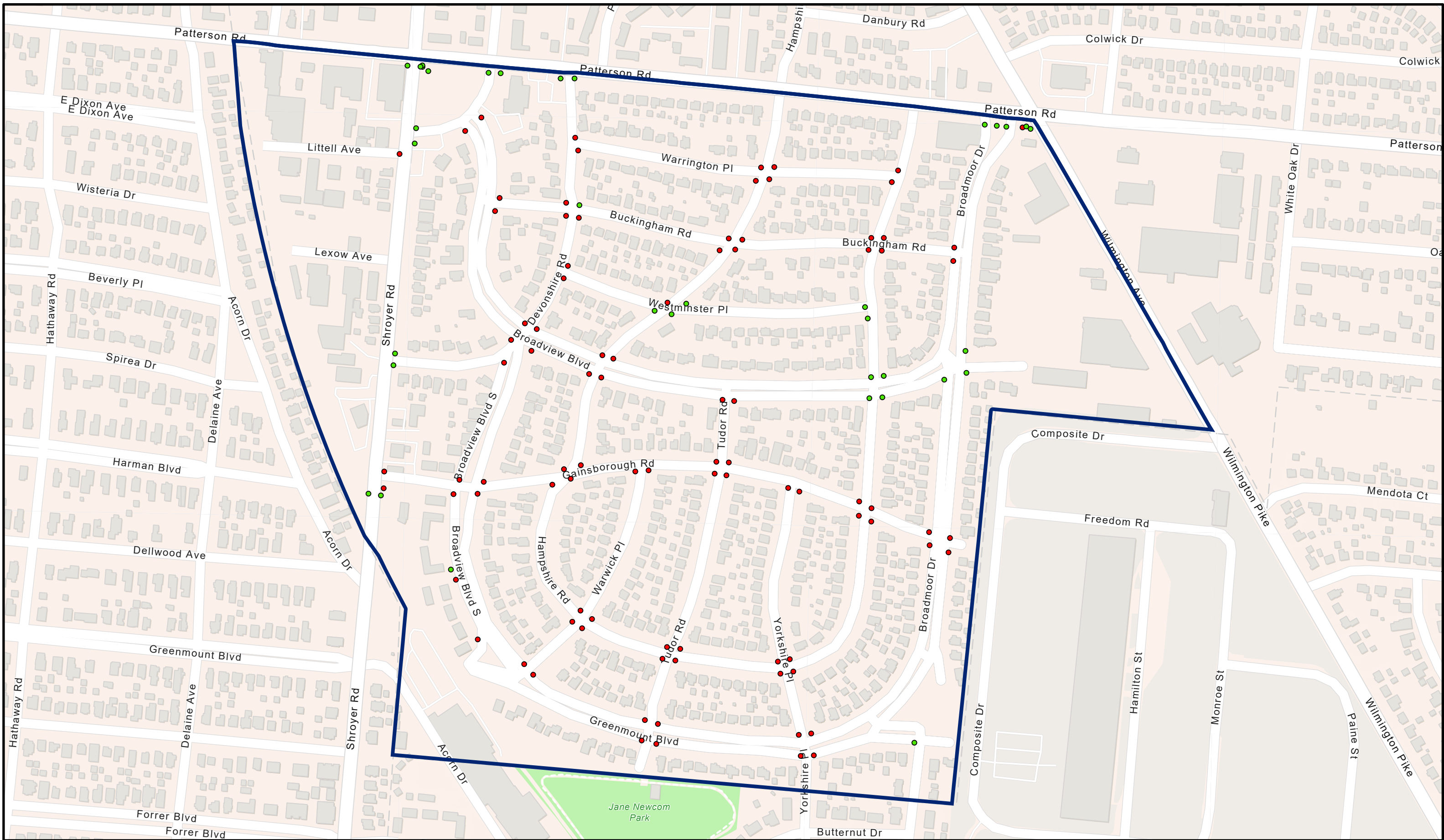


# Curb Ramp Compliant Map

## OREGON

### Compliant Status

- YES
- NO
- Neighborhood



Folder: V:\departments\Public\_Works\Civil\_Eng\Curb\_Ramp\CurbRamp\_2022\

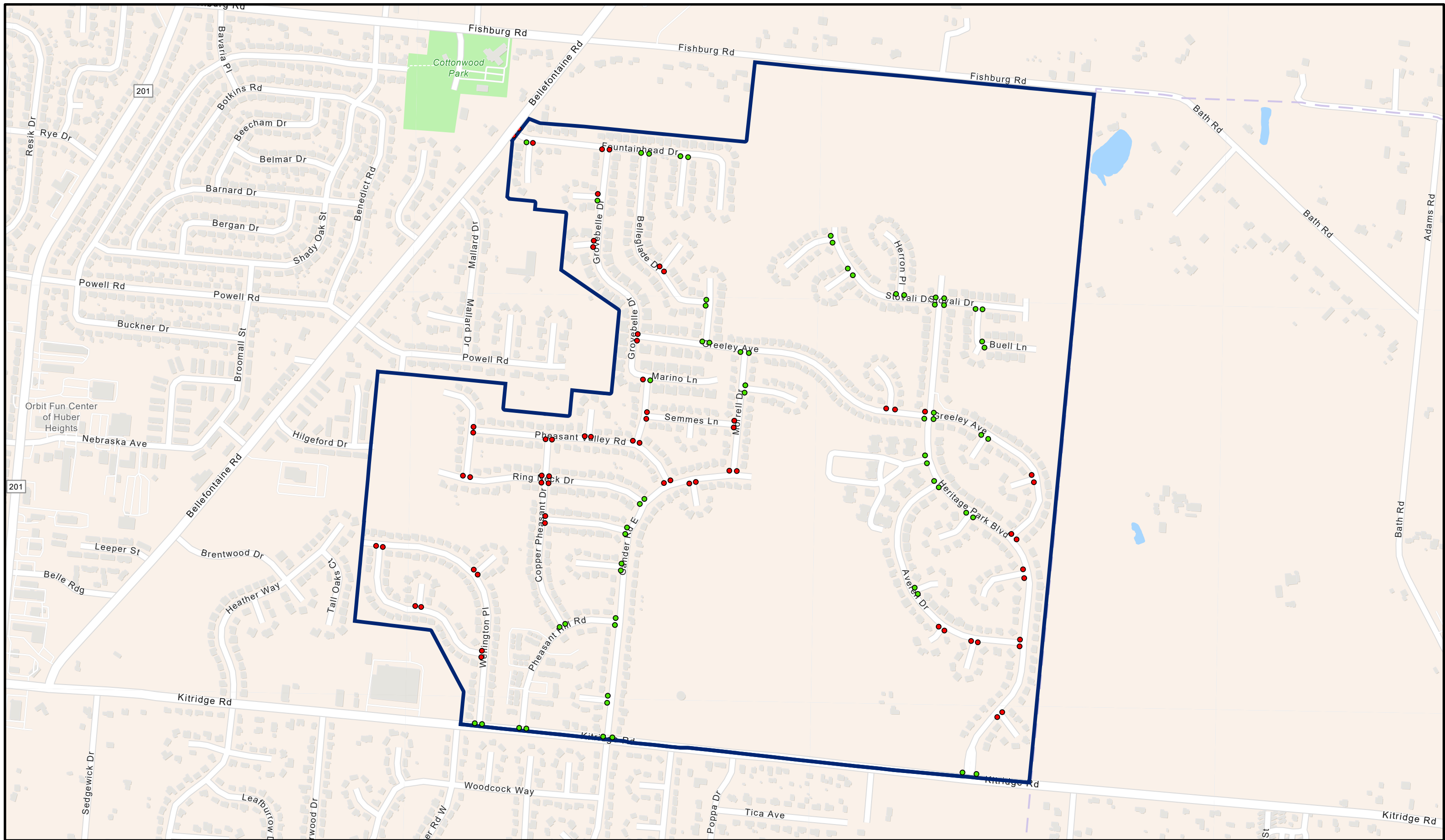
# Curb Ramp Compliant Map

## PATTERSON PARK



### Compliant Status

- YES
- NO
- Neighborhood



Folder: V:\departments\Public\_Works\Civil\_Eng\Curb\_Ramp\CurbRamp\_2022\

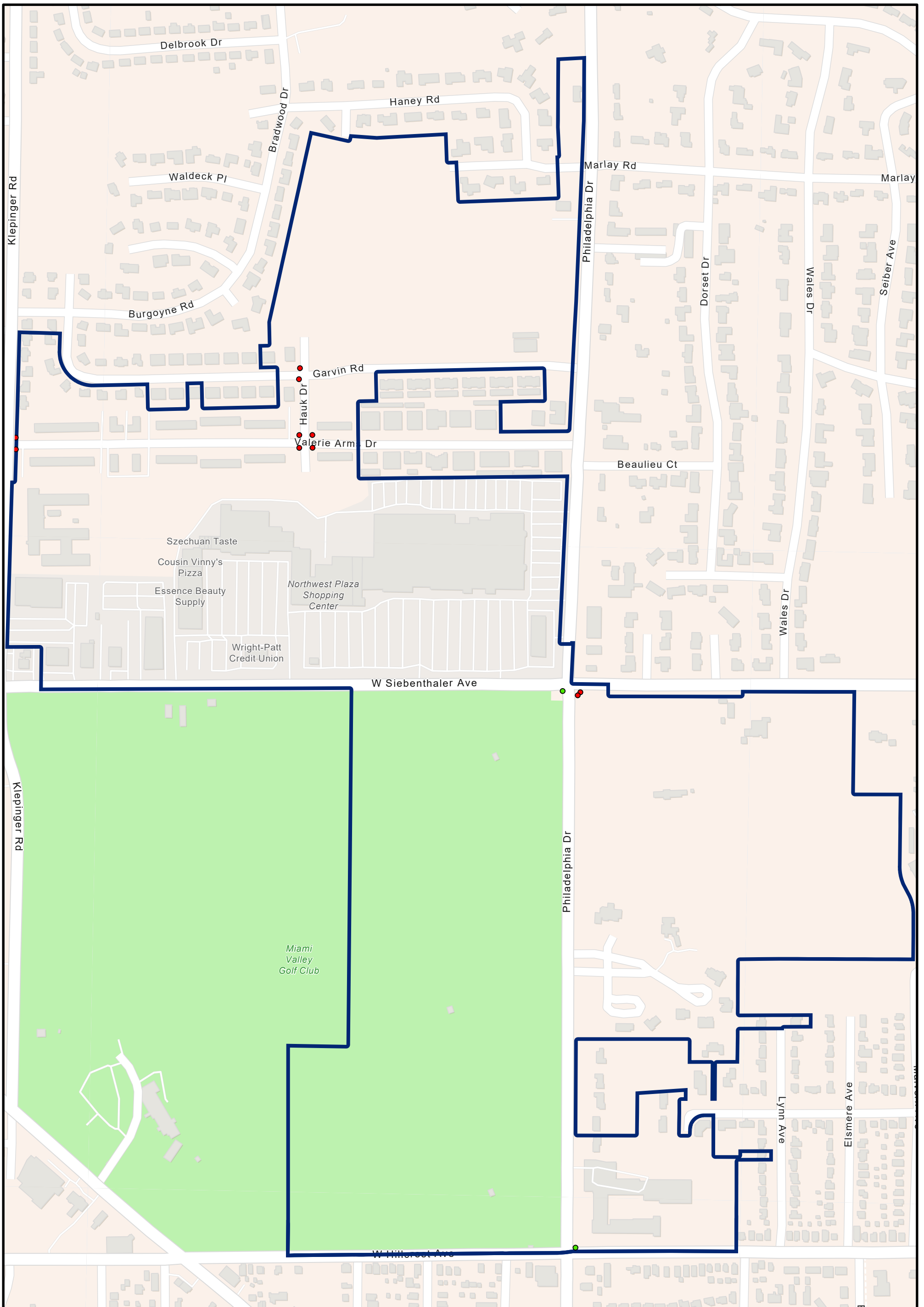
# Curb Ramp Compliant Map

## PHEASANT HILL



### Compliant Status

- YES
- NO
- Neighborhood



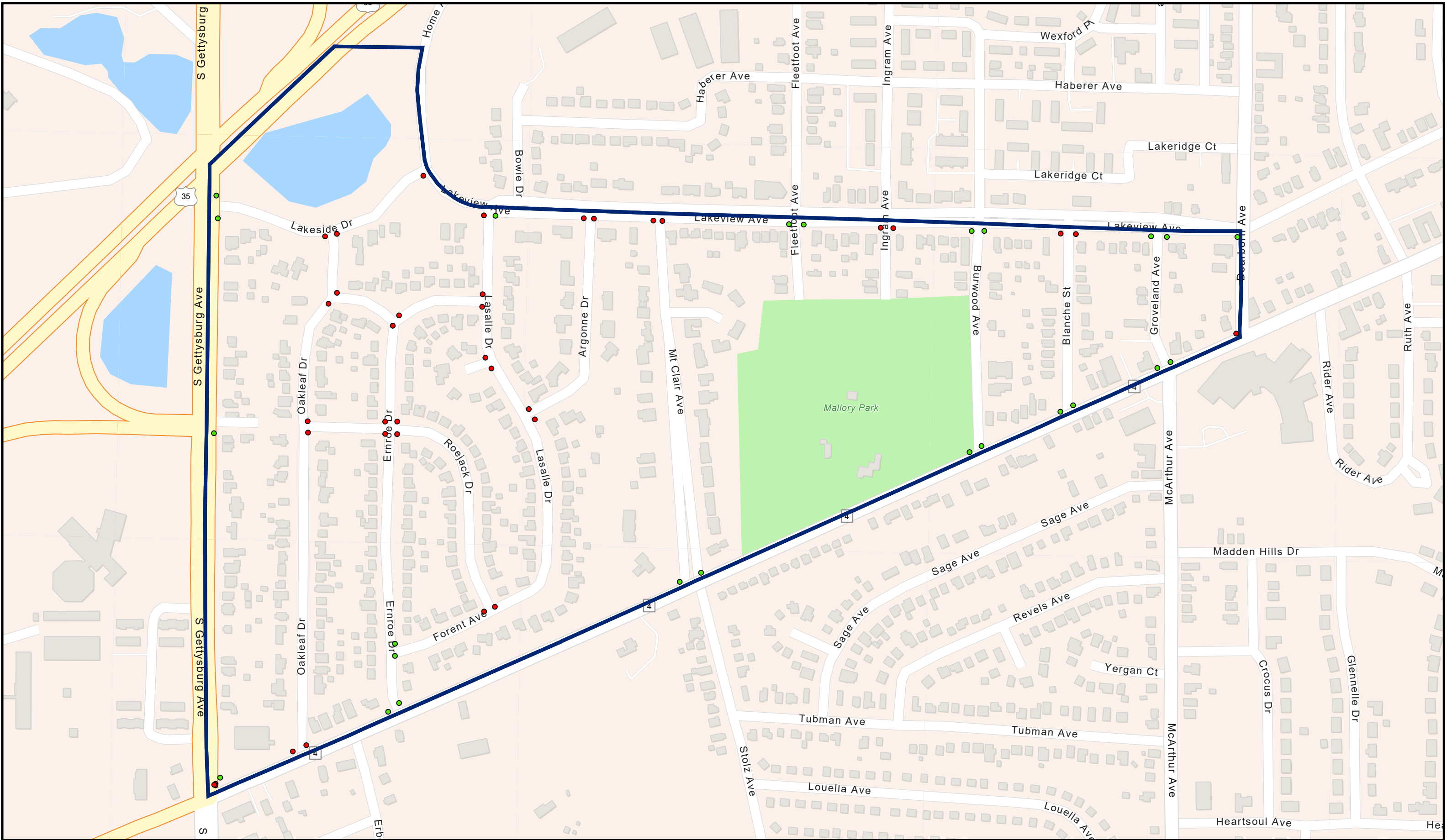
Folder: V:\departments\Public\_Works\Civil\_Eng\Curb\_Ramp\CurbRamp\_2022\

# Curb Ramp Compliant Map

## PHILADELPHIA WOODS



- Compliant Status**
- YES
  - NO
  - Neighborhood



Folder: V:\departments\Public\_Works\Civil\_Eng\Curb\_Ramp\CurbRamp\_2022\

# Curb Ramp Compliant Map

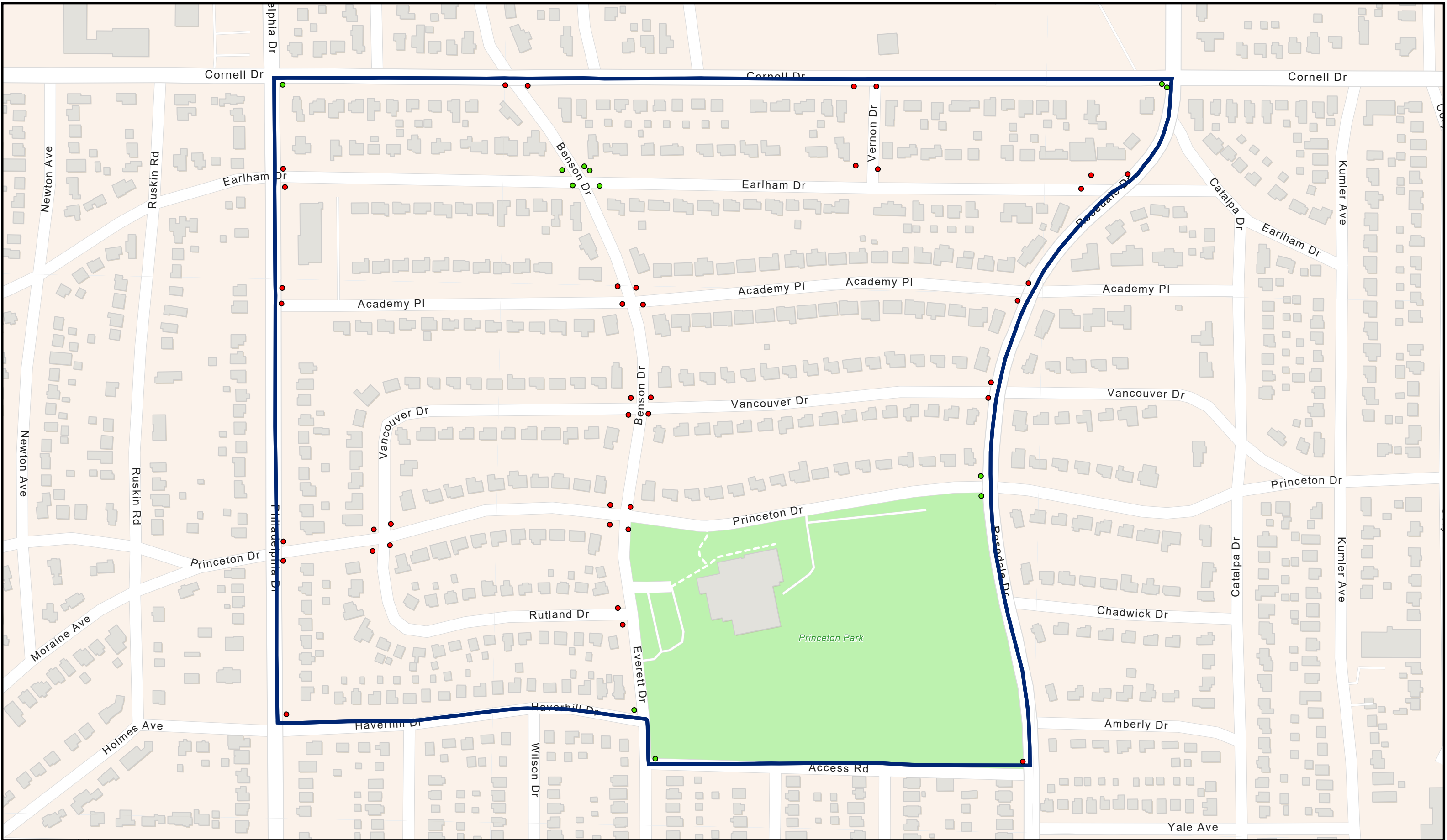
PINEVIEW



## Compliant Status

- YES
- NO

Neighborhood



Folder: V:\departments\Public\_Works\Civil\_Eng\Curb\_Ramp\CurbRamp\_2022\

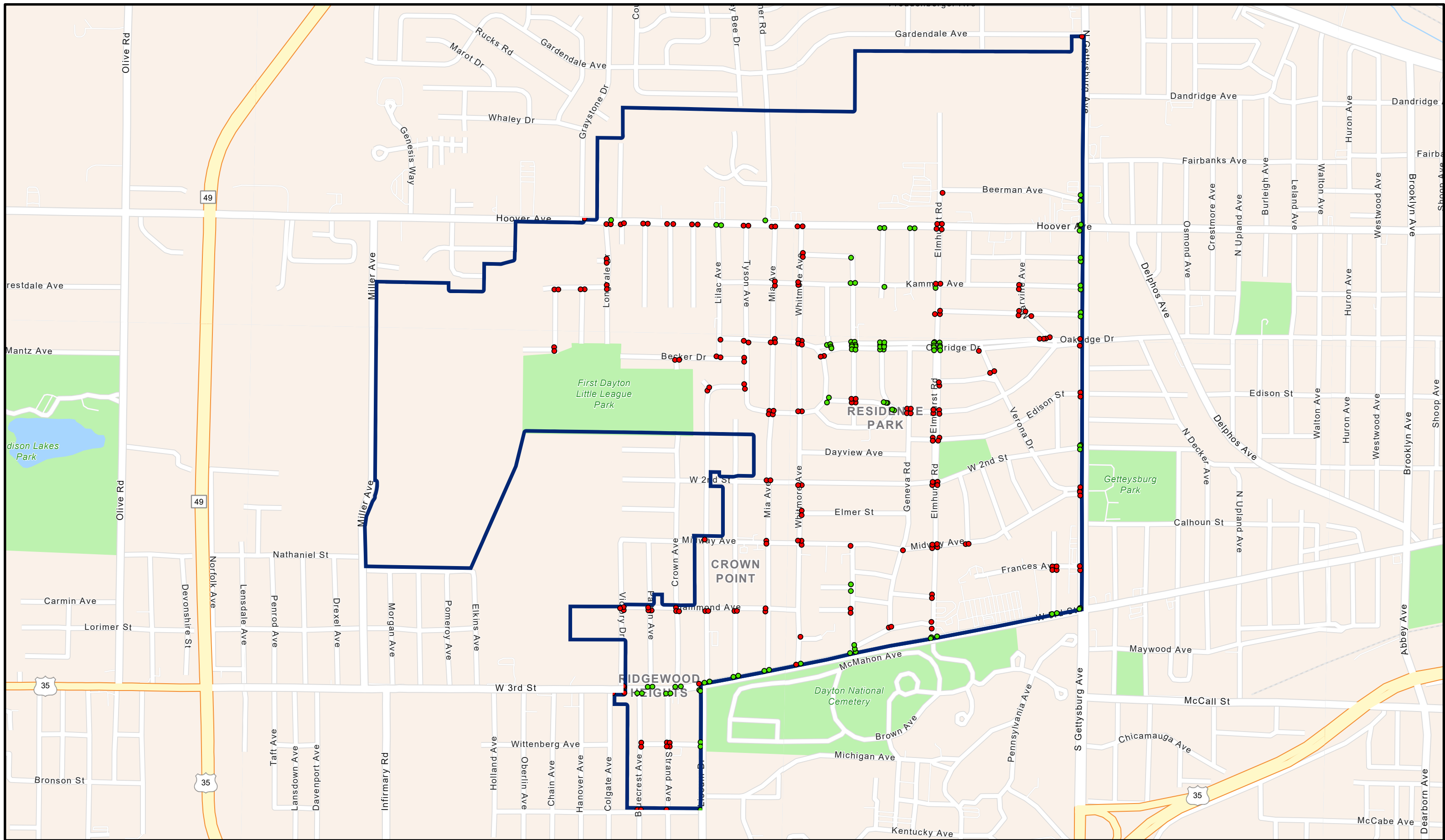
# Curb Ramp Compliant Map

## PRINCETON HEIGHTS



**Compliant Status**

- YES
- NO
- Neighborhood



Folder: V:\departments\Public\_Works\Civil\_Eng\Curb\_Ramp\CurbRamp\_2022\

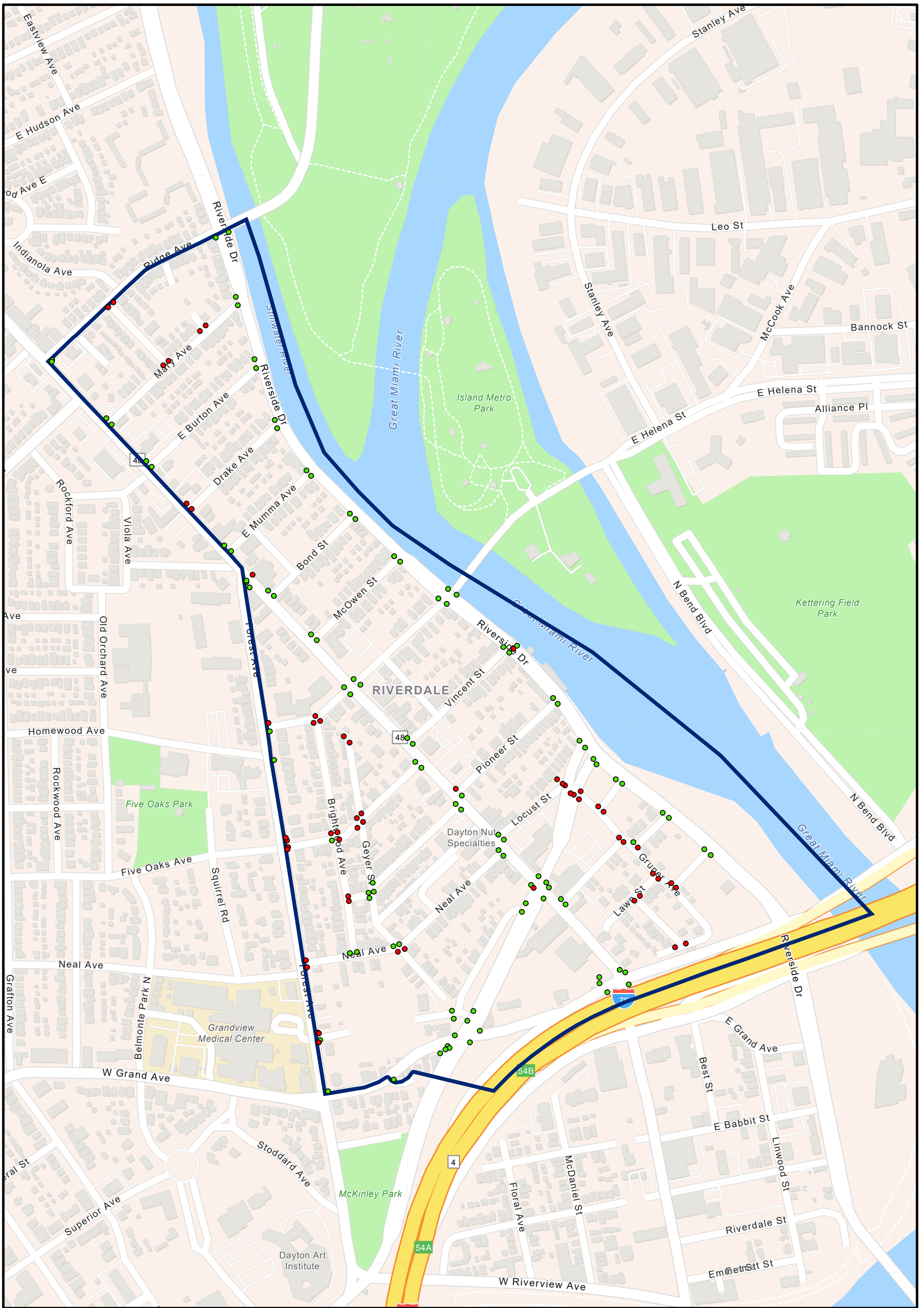
# Curb Ramp Compliant Map

## RESIDENCE PARK



### Compliant Status

- YES
- NO
- Neighborhood



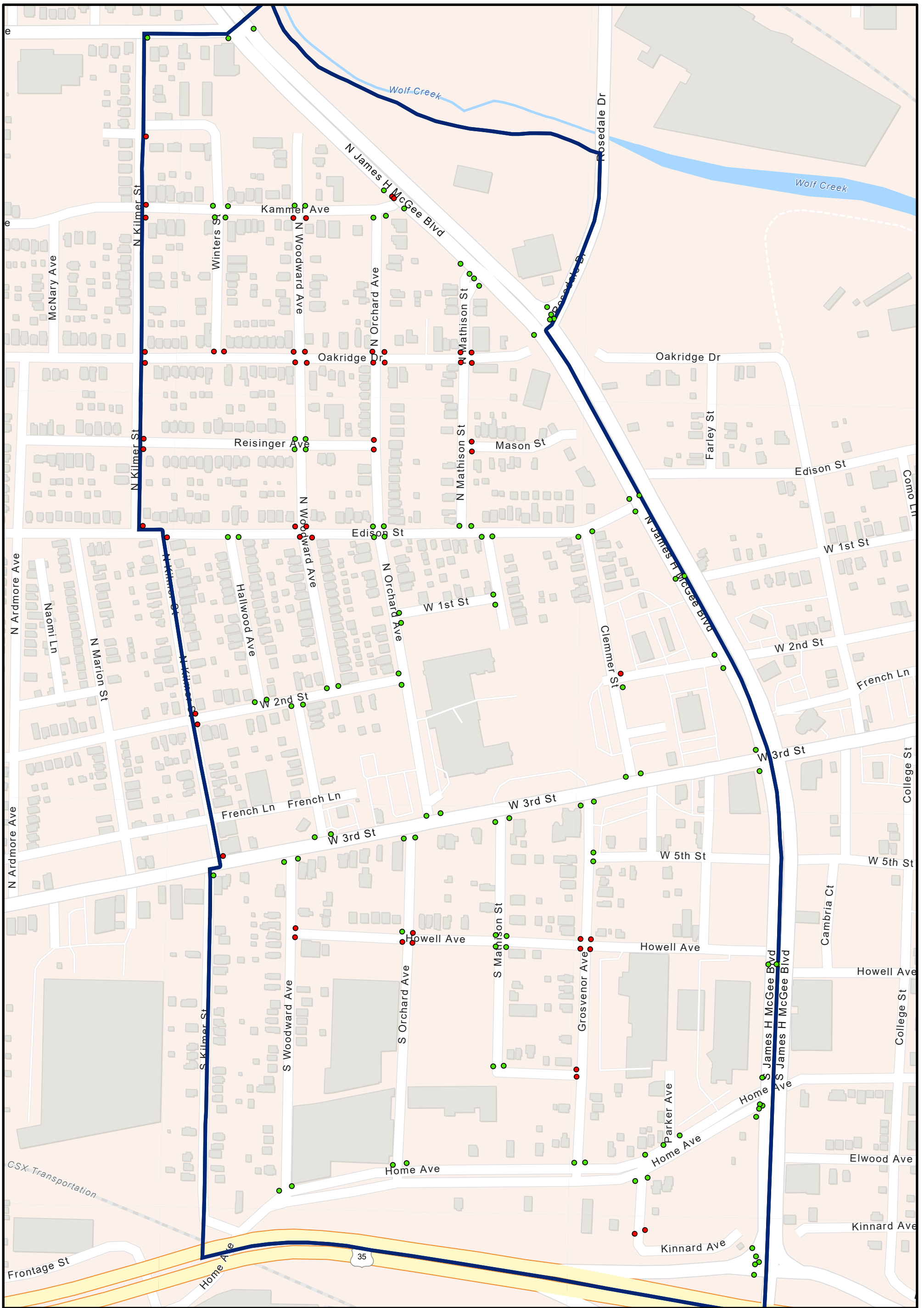
Folder: V:\departments\Public\_Works\Civil\_Eng\Curb\_Ramp\CurbRamp\_2022\

# Curb Ramp Compliant Map

## RIVERDALE



- Compliant Status**
- YES
  - NO
  - Neighborhood



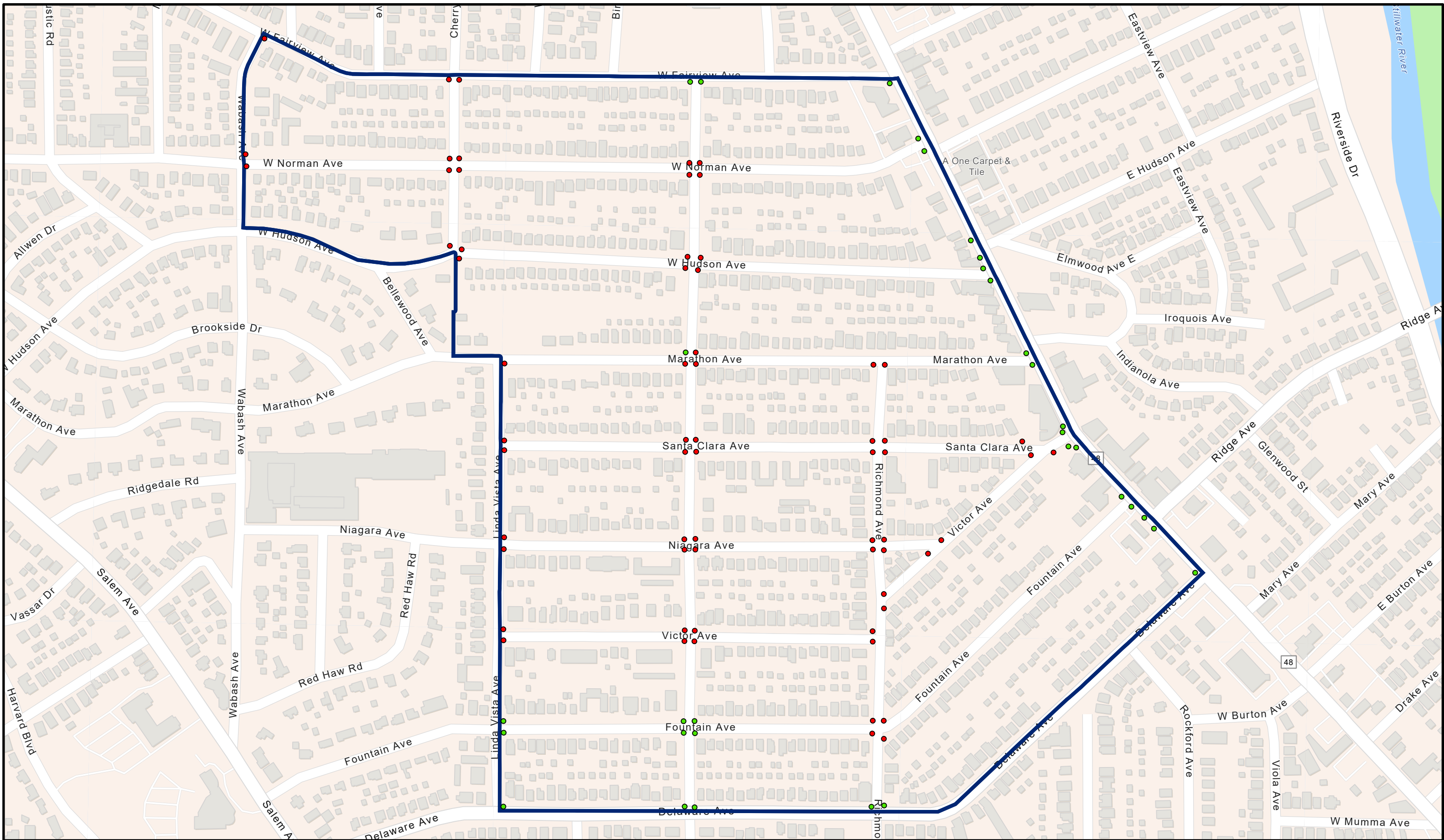
Folder: V:\departments\Public\_Works\Civil\_Eng\Curb\_Ramp\CurbRamp\_2022\

# Curb Ramp Compliant Map

## ROOSEVELT



- Compliant Status**
- YES
  - NO
  - Neighborhood

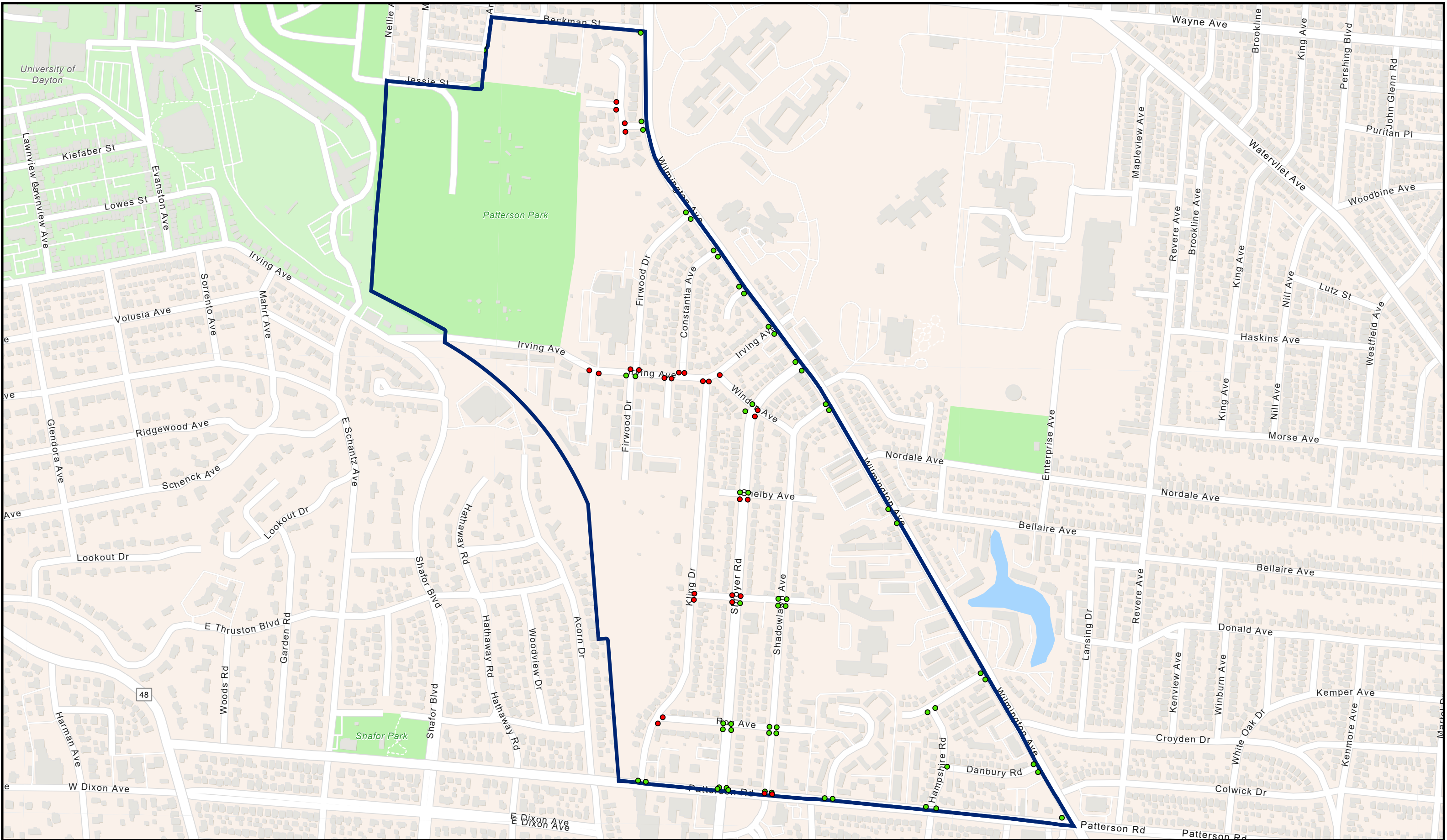


# Curb Ramp Compliant Map

## SANTA CLARA



- Compliant Status**
- YES
  - NO
  - Neighborhood



Folder: V:\departments\Public\_Works\Civil\_Eng\Curb\_Ramp\CurbRamp\_2022\

# Curb Ramp Compliant Map

## SHROYER PARK



**Compliant Status**

- YES
- NO
- Neighborhood



Folder: V:\departments\Public\_Works\Civil\_Eng\Curb\_Ramp\CurbRamp\_2022\

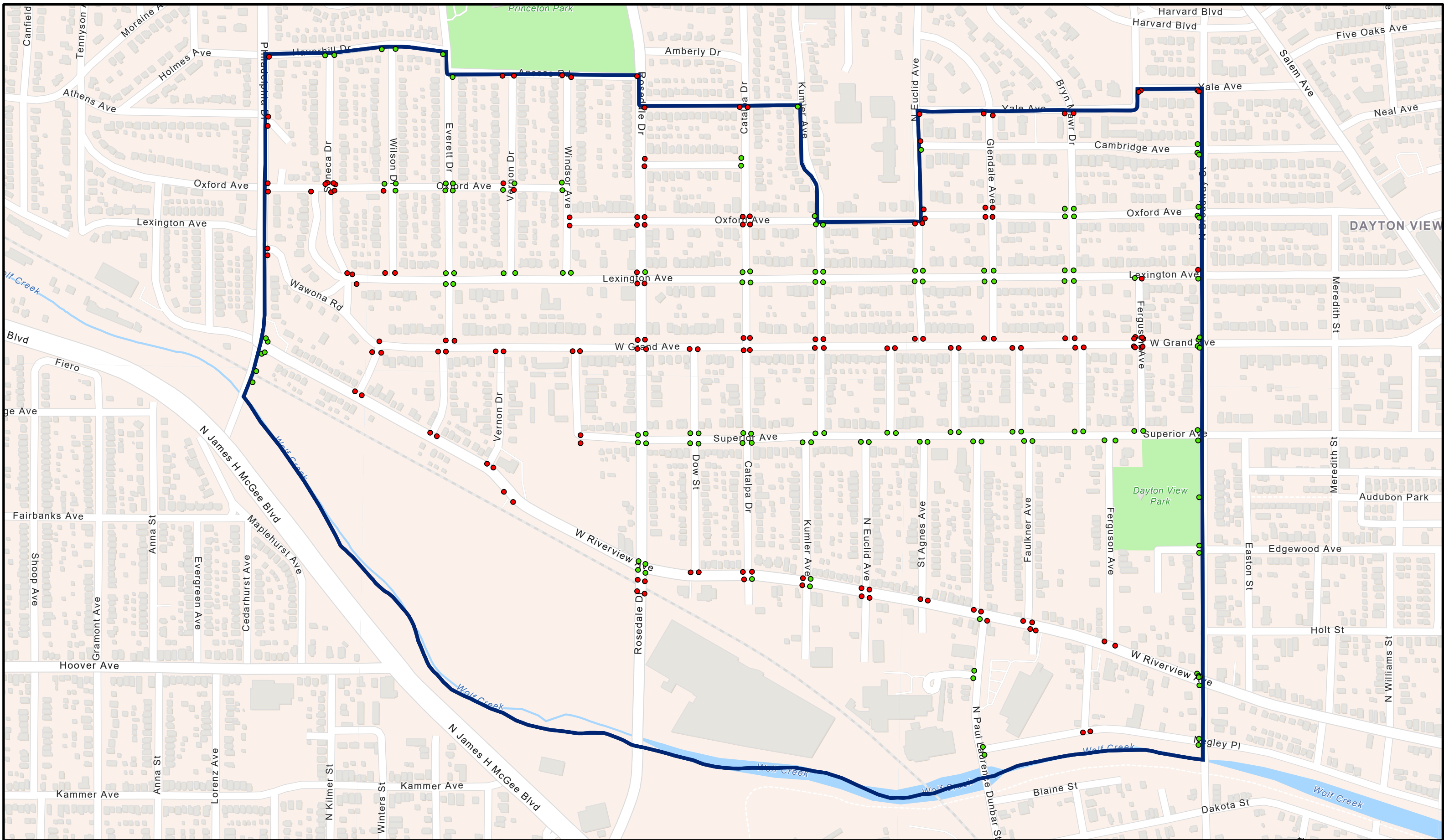
# Curb Ramp Compliant Map

## SOUTH PARK



**Compliant Status**

- YES
- NO
- Neighborhood



Folder: V:\departments\Public\_Works\Civil\_Eng\Curb\_Ramp\CurbRamp\_2022\

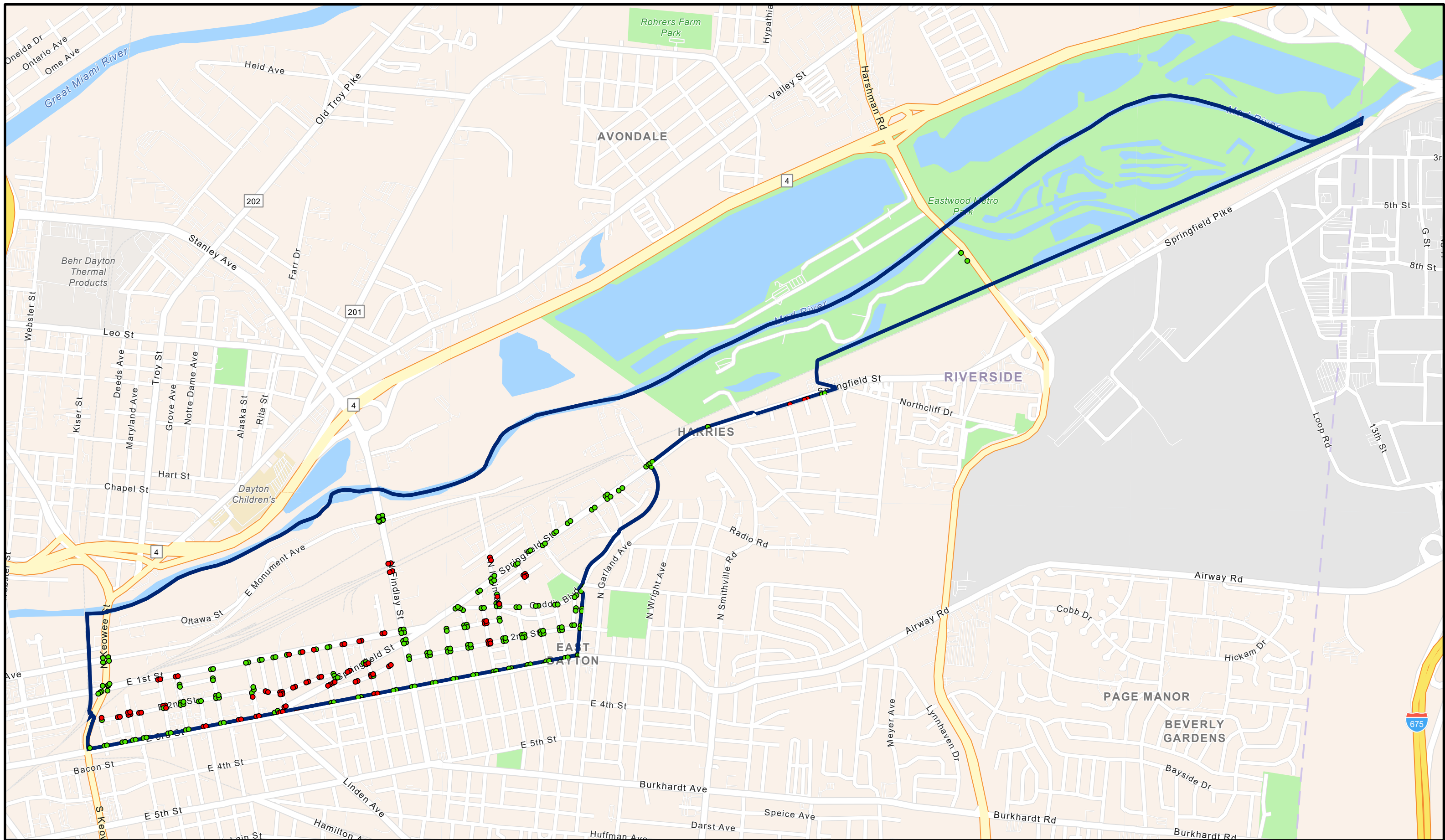
# Curb Ramp Compliant Map

## SOUTHERN DAYTON VIEW



### Compliant Status

- YES
- NO
- Neighborhood

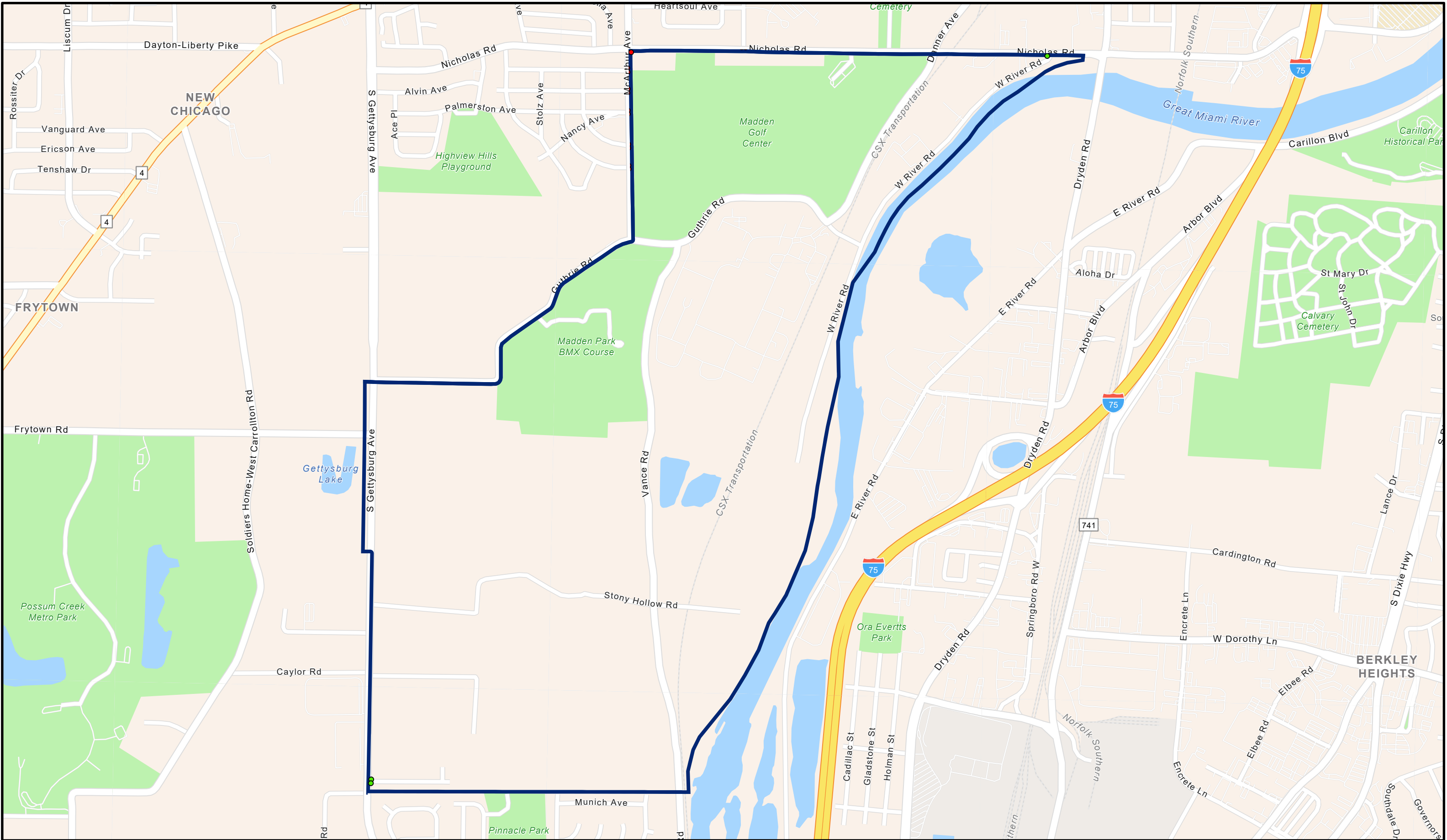


Folder: V:\departments\Public\_Works\Civil\_Eng\Curb\_Ramp\CurbRamp\_2022\

## Curb Ramp Compliant Map SPRINGFIELD



- Compliant Status**
- YES
  - NO
  - Neighborhood



Folder: V:\departments\Public\_Works\Civil\_Eng\Curb\_Ramp\CurbRamp\_2022\

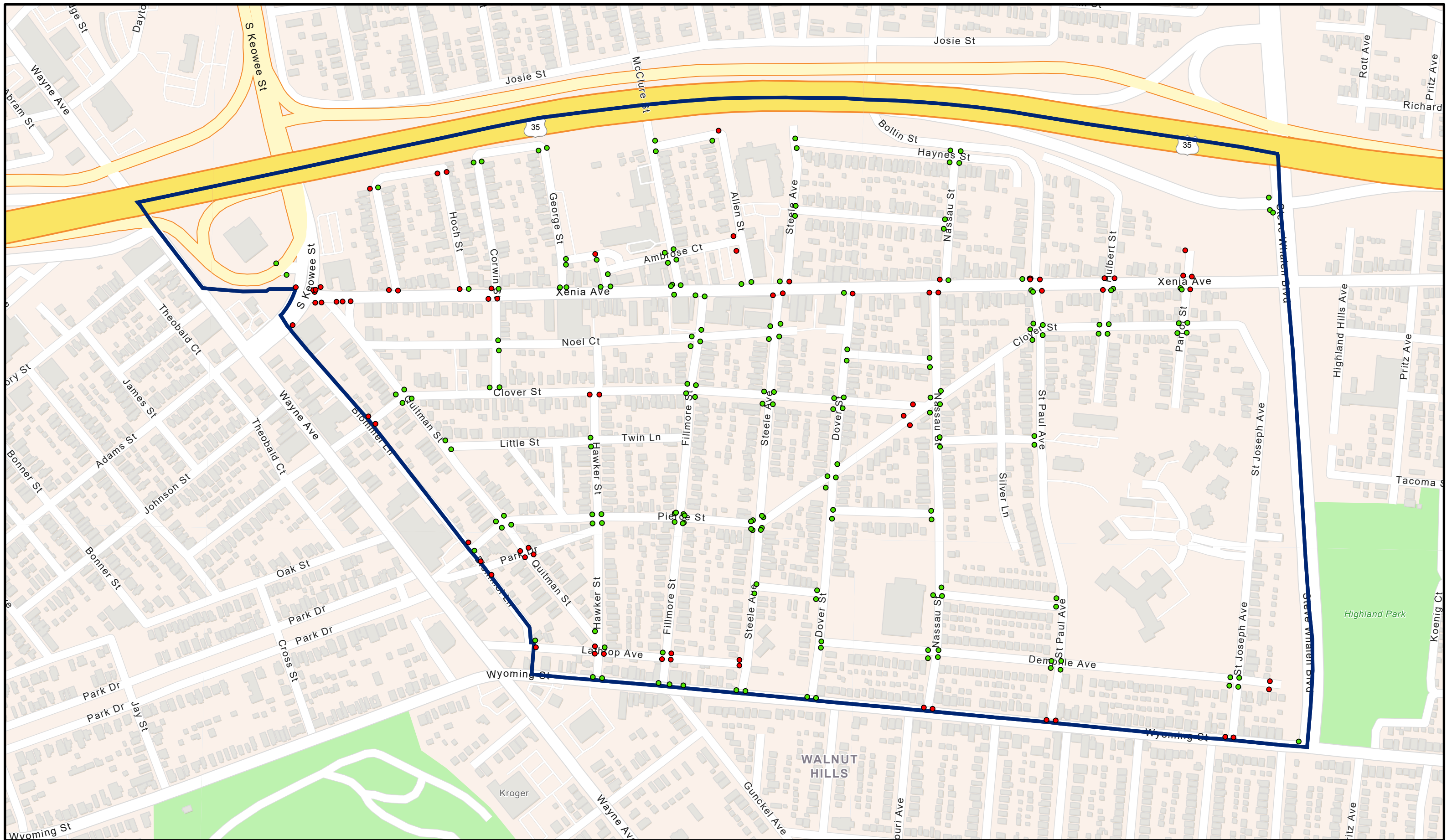
# Curb Ramp Compliant Map

## STONEY RIDGE



**Compliant Status**

- YES
- NO
- Neighborhood



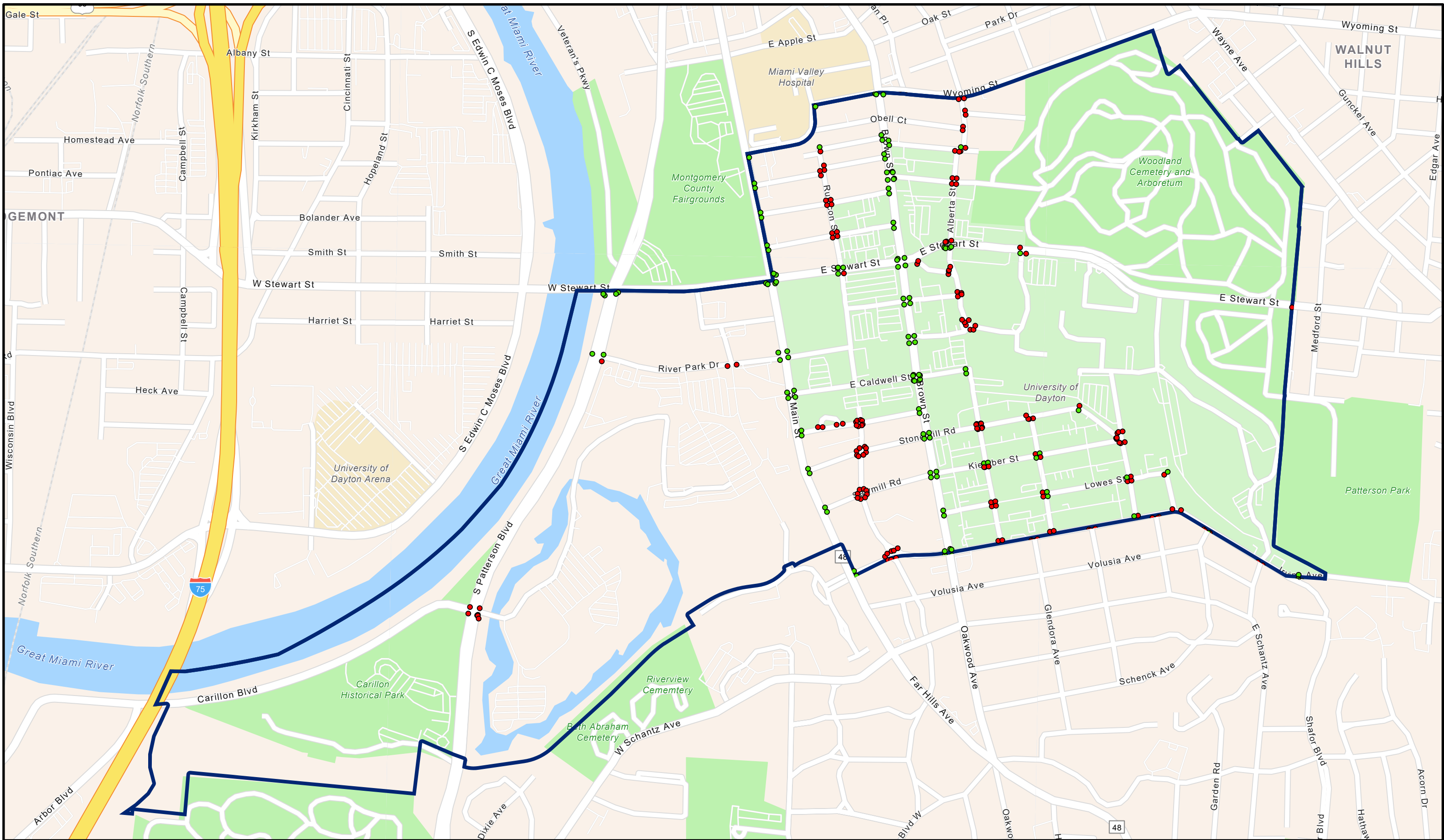
Folder: V:\departments\Public\_Works\Civil\_Eng\Curb\_Ramp\CurbRamp\_2022\

# Curb Ramp Compliant Map

## TWIN TOWERS



- Compliant Status**
- YES
  - NO
  - Neighborhood



Folder: V:\departments\Public\_Works\Civil\_Eng\Curb\_Ramp\CurbRamp\_2022\

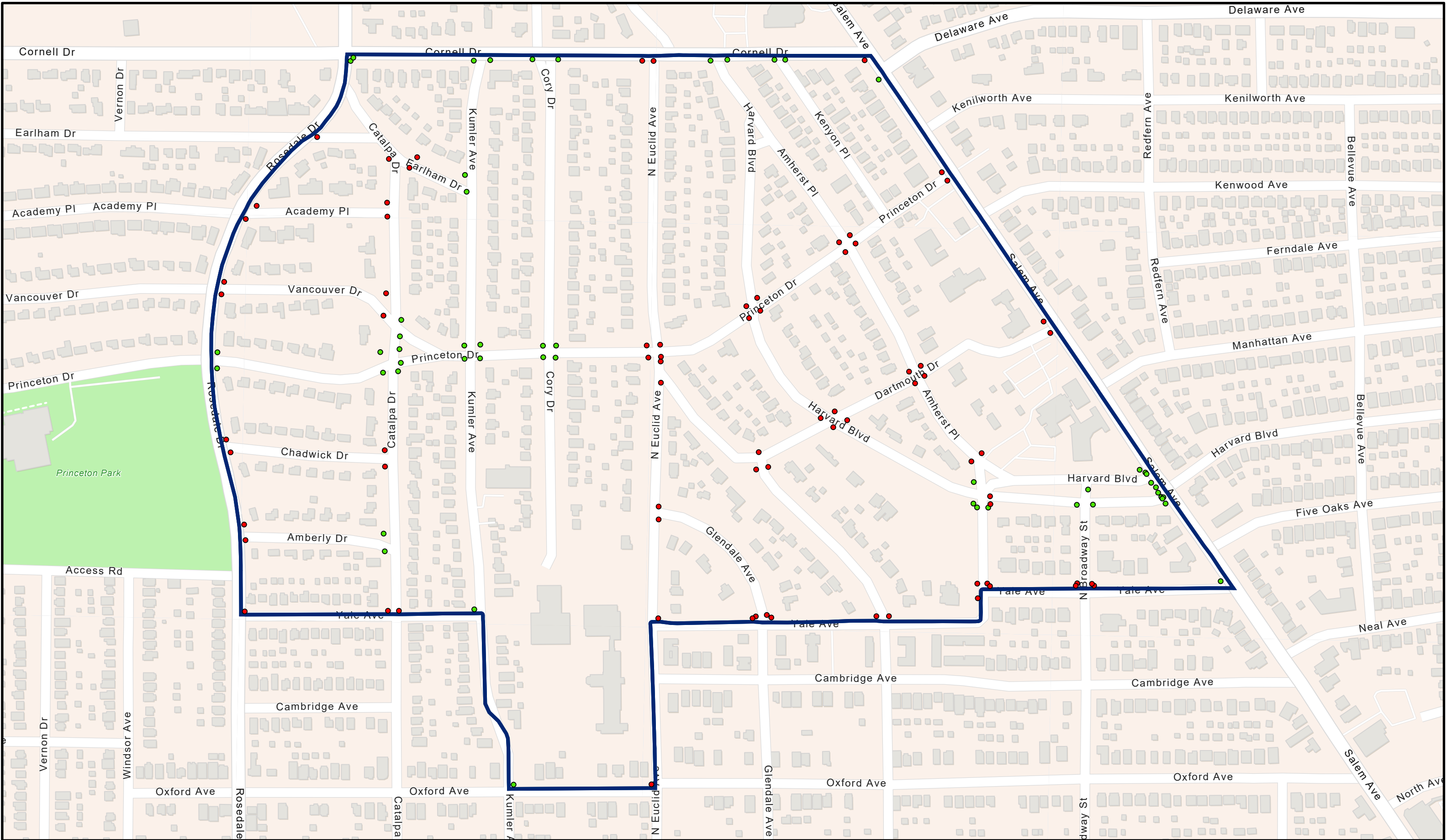
# Curb Ramp Compliant Map

## UNIVERSITY PARK



### Compliant Status

- YES
- NO
- Neighborhood



Folder: V:\departments\Public\_Works\Civil\_Eng\Curb\_Ramp\CurbRamp\_2022\

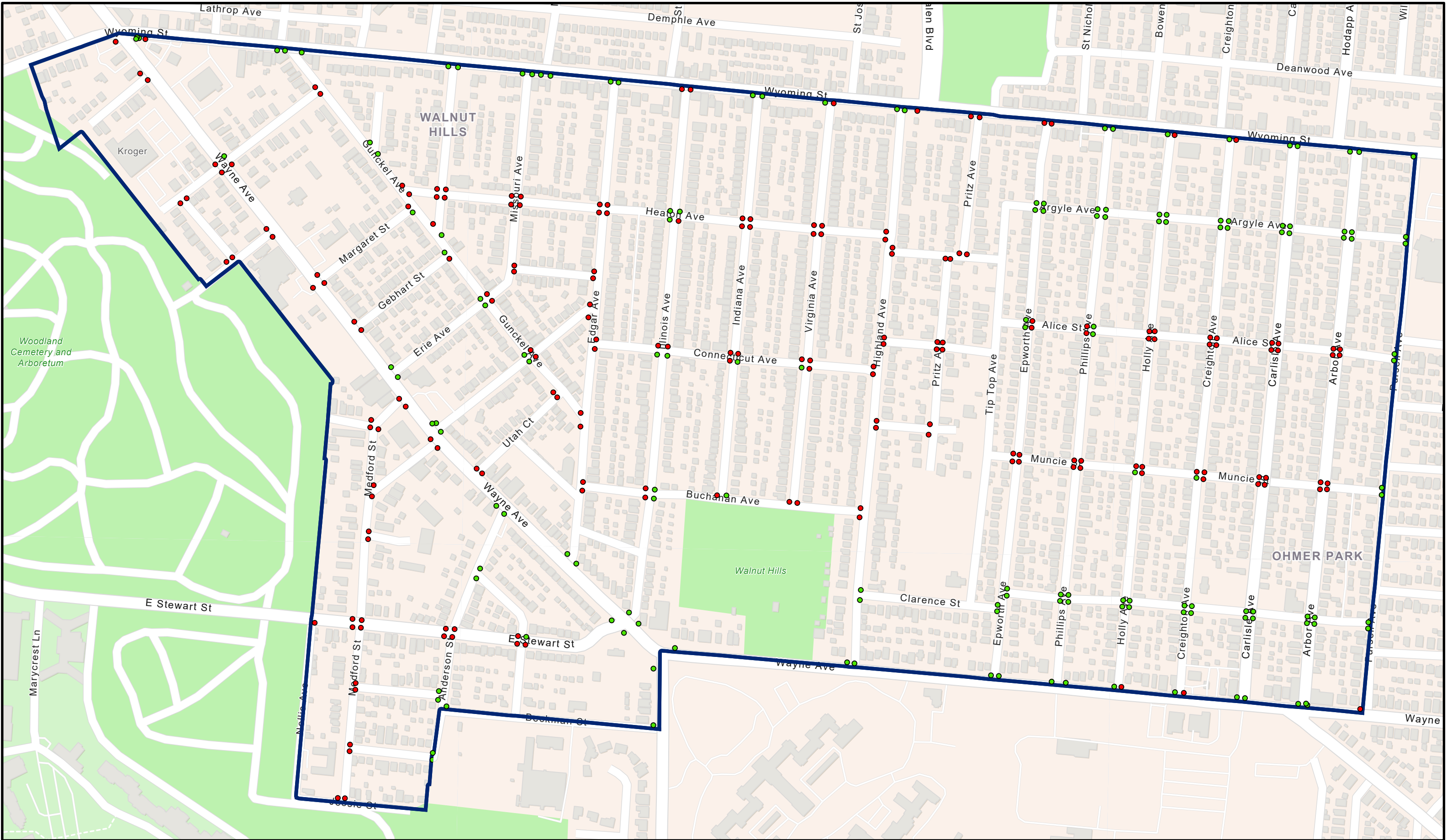
# Curb Ramp Compliant Map

## UNIVERSITY ROW



**Compliant Status**

- YES
- NO
- Neighborhood



Folder: V:\departments\Public\_Works\Civil\_Eng\Curb\_Ramp\CurbRamp\_2022\

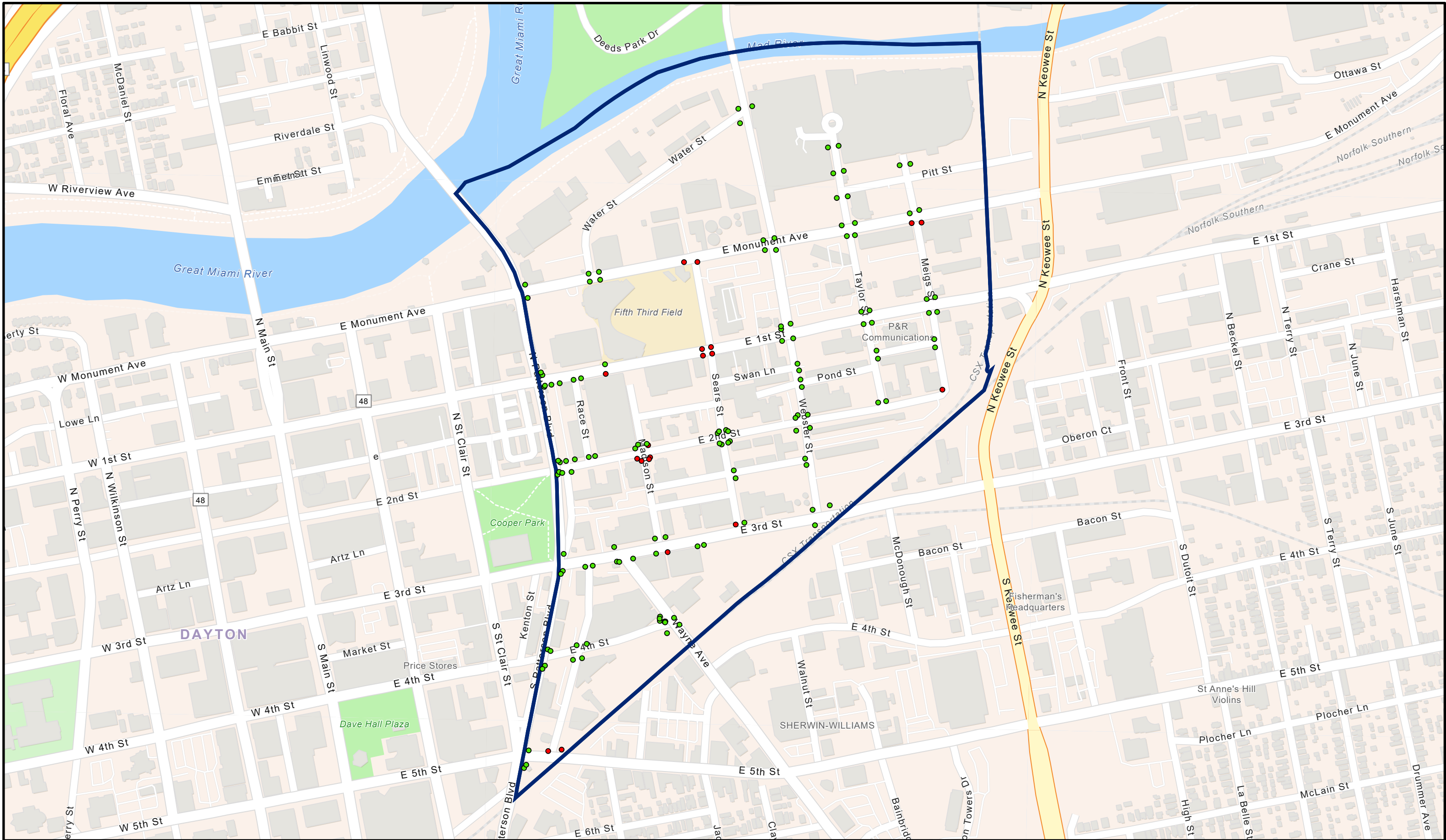
# Curb Ramp Compliant Map

## WALNUT HILLS



**Compliant Status**

- YES
- NO
- Neighborhood



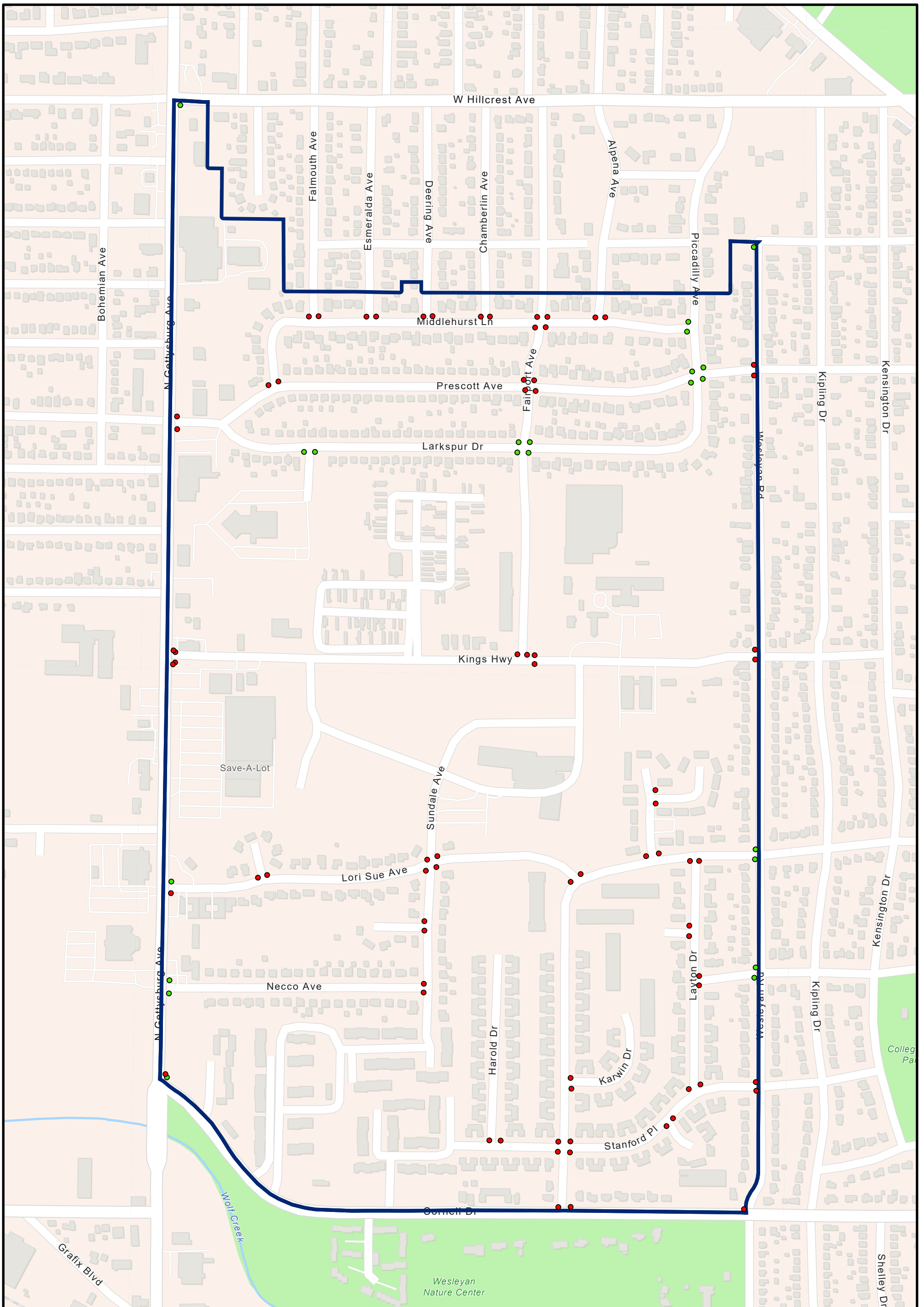
Folder: V:\departments\Public\_Works\Civil\_Eng\Curb\_Ramp\CurbRamp\_2022\

# Curb Ramp Compliant Map

## WEBSTER STATION



- Compliant Status**
- YES
  - NO
  - Neighborhood



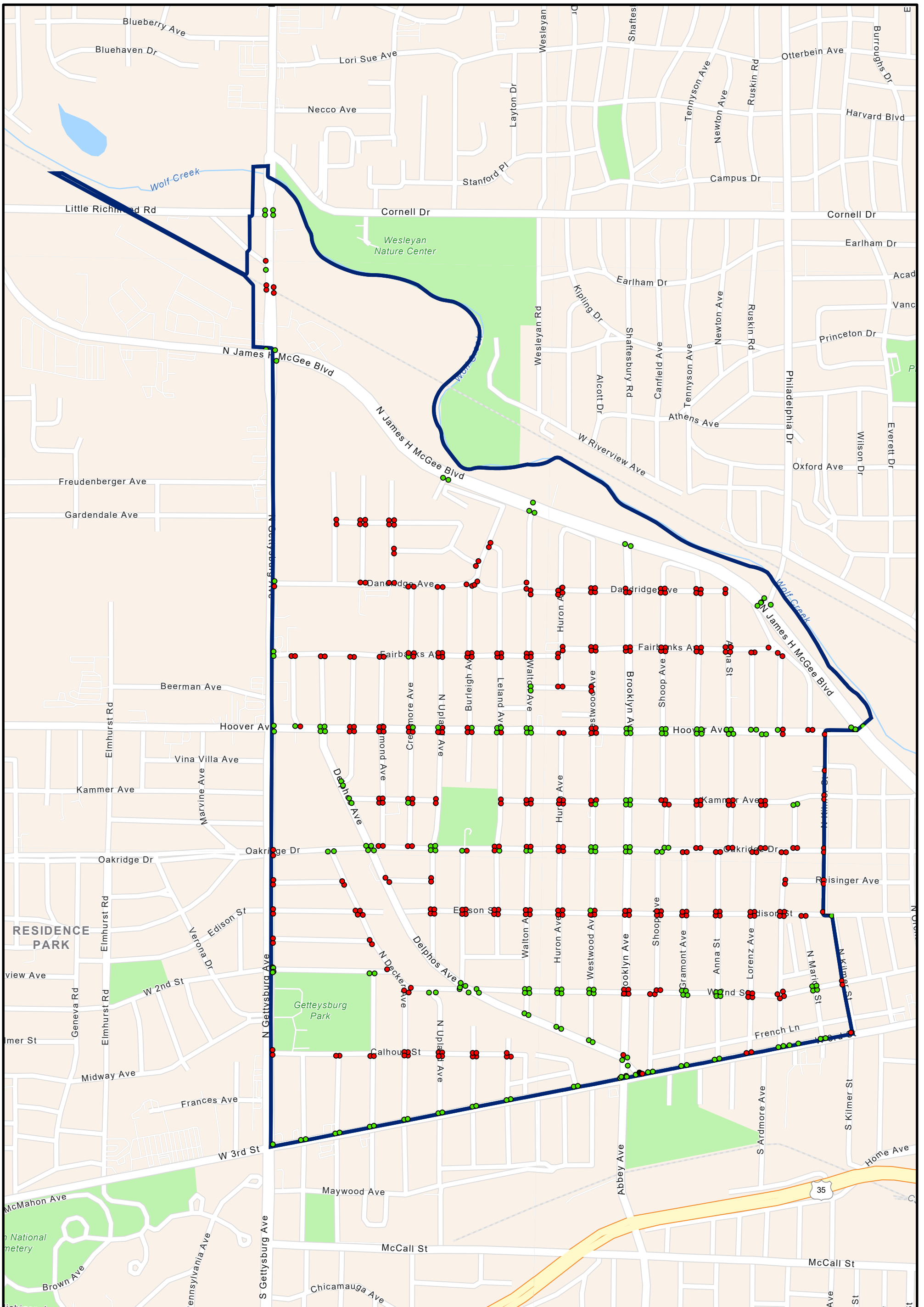
Folder: V:\departments\Public\_Works\Civil\_Eng\Curb\_Ramp\CurbRamp\_2022\

# Curb Ramp Compliant Map

## WESLEYAN HILL



- Compliant Status**
- YES
  - NO
  - Neighborhood



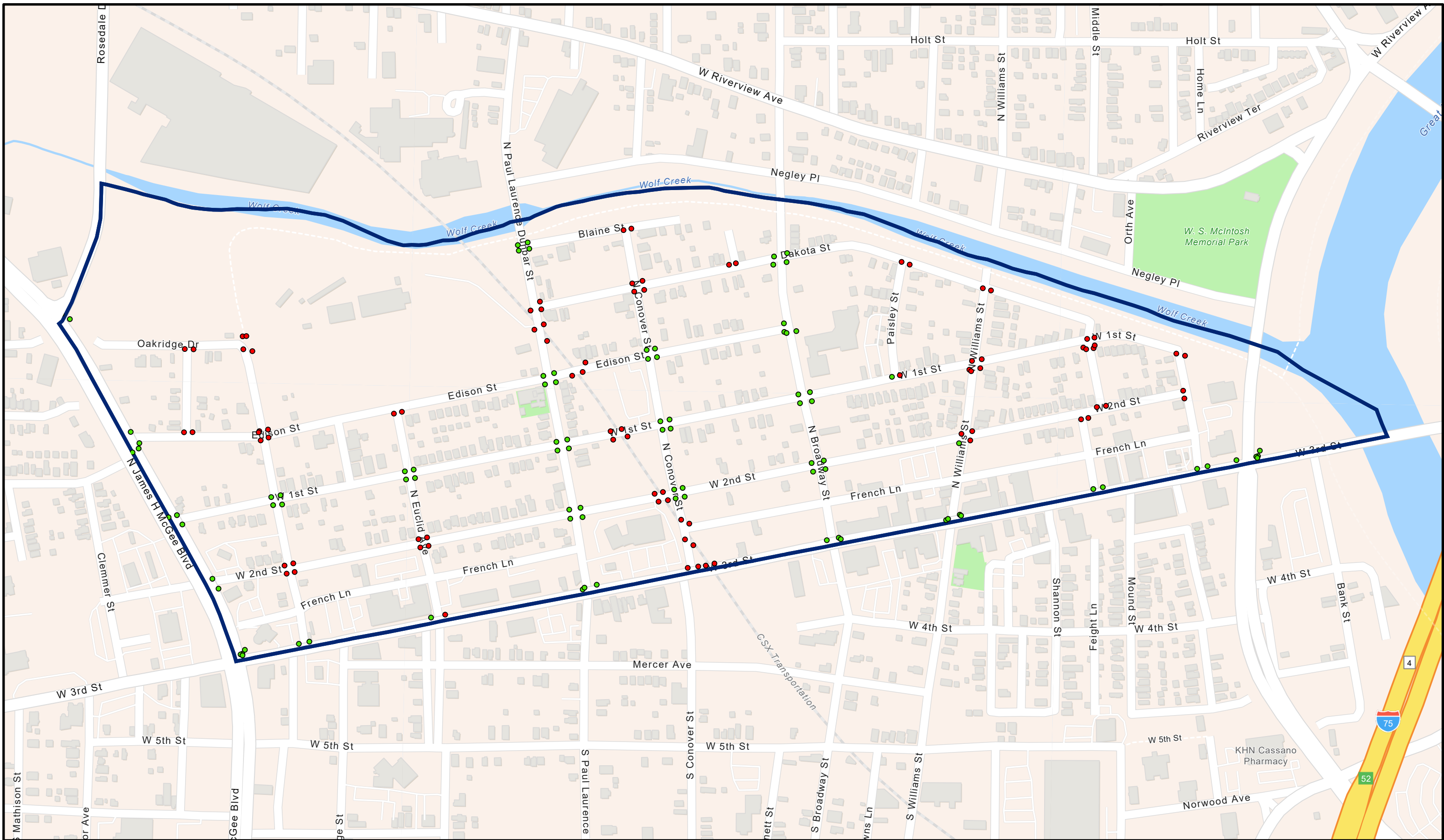
Folder: V:\departments\Public\_Works\Civil\_Eng\Curb\_Ramp\CurbRamp\_2022\

# Curb Ramp Compliant Map

## WESTWOOD



- Compliant Status**
- YES
  - NO
  - Neighborhood



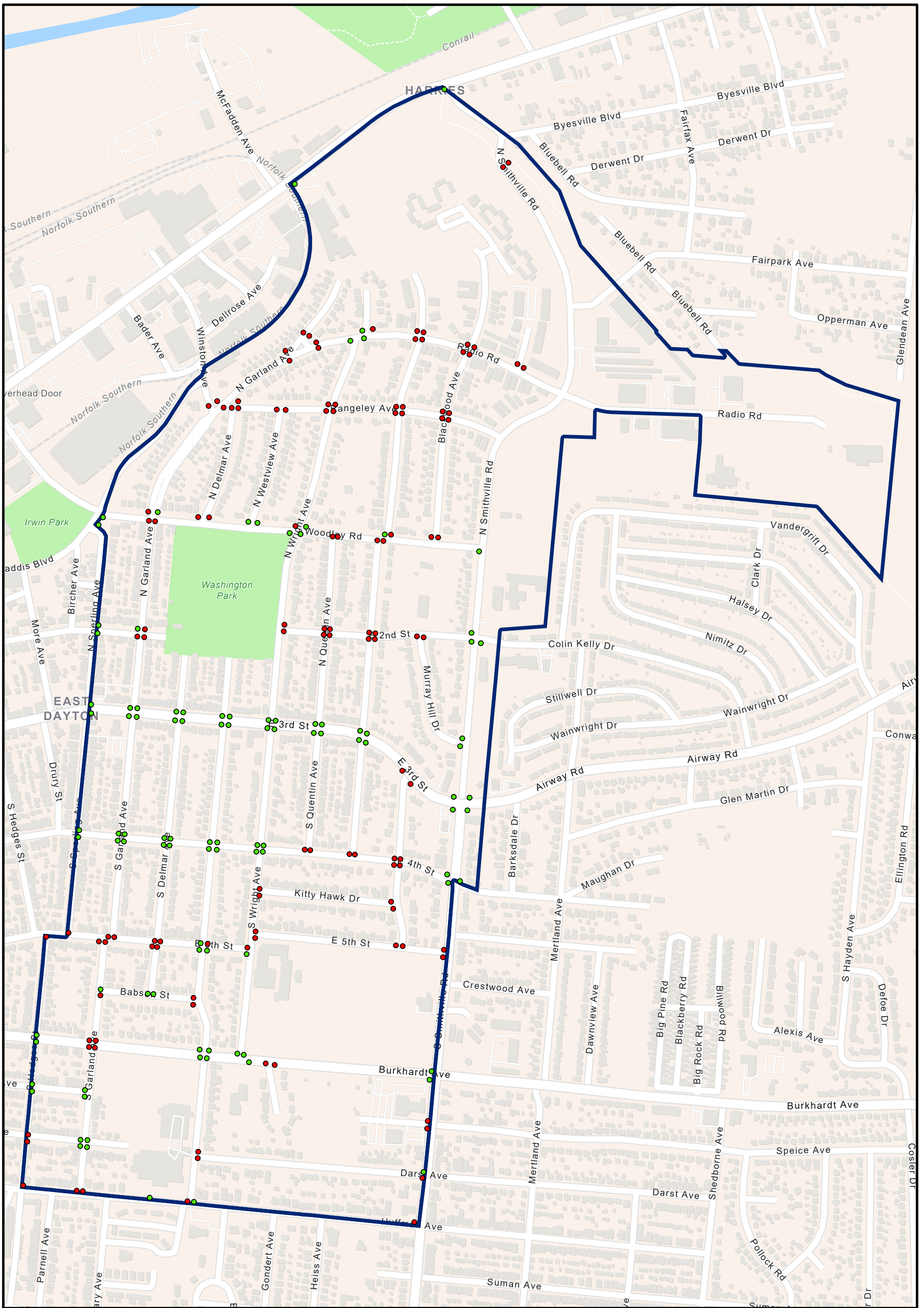
Folder: V:\departments\Public\_Works\Civil\_Eng\Curb\_Ramp\CurbRamp\_2022\

# Curb Ramp Compliant Map

## WOLF CREEK



- Compliant Status**
- YES
  - NO
  - Neighborhood



Folder: V:\departments\Public\_Works\Civil\_Eng\Curb\_Ramp\CurbRamp\_2022\

# Curb Ramp Compliant Map

## WRIGHT VIEW

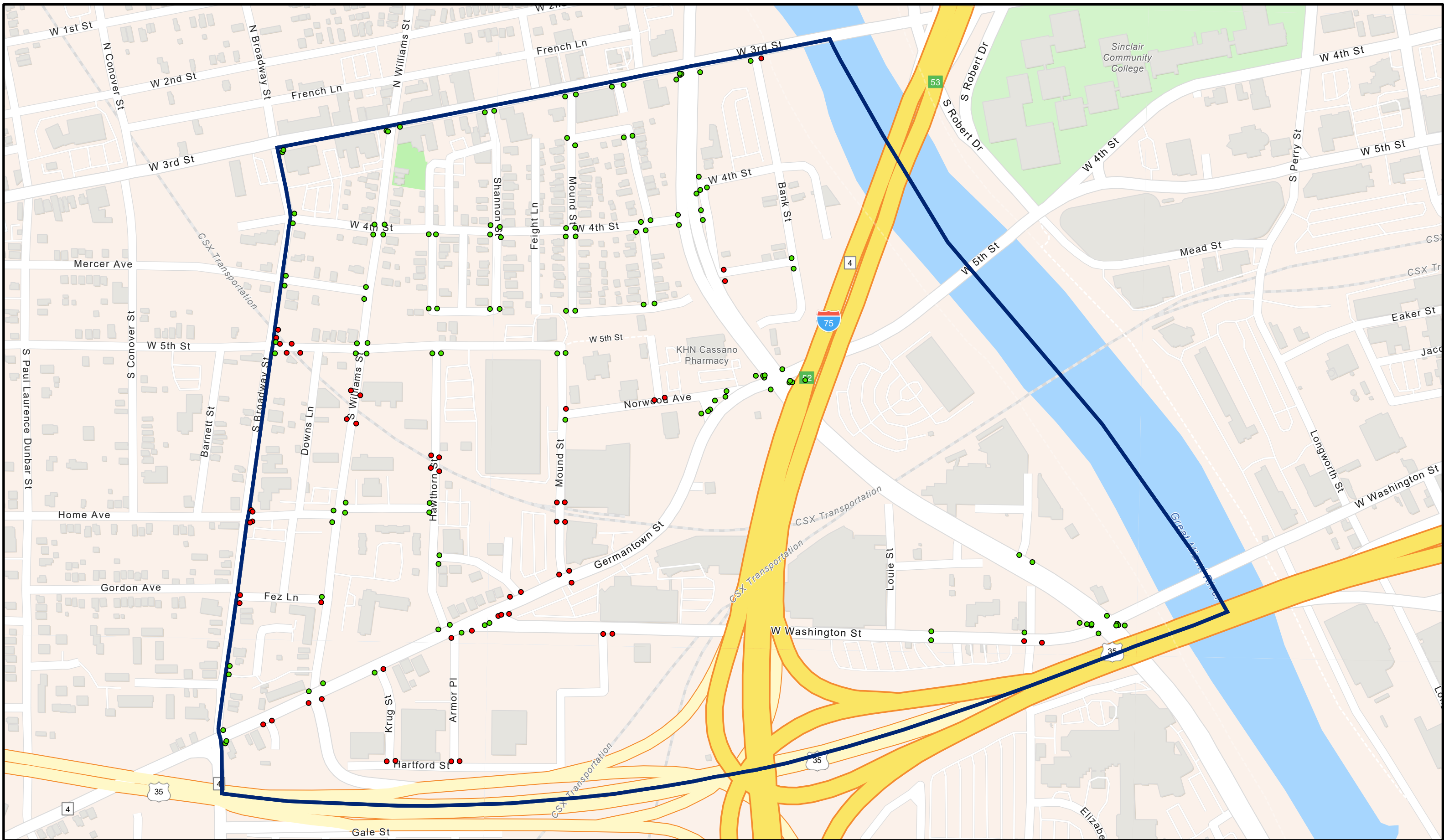


### Compliant Status

● YES

● NO

Neighborhood



Folder: V:\departments\Public\_Works\Civil\_Eng\Curb\_Ramp\CurbRamp\_2022\

# Curb Ramp Compliant Map

## WRIGHT-DUNBAR



### Compliant Status

- YES
- NO
- Neighborhood